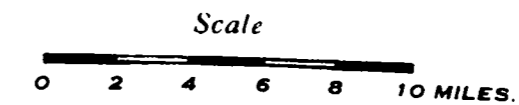
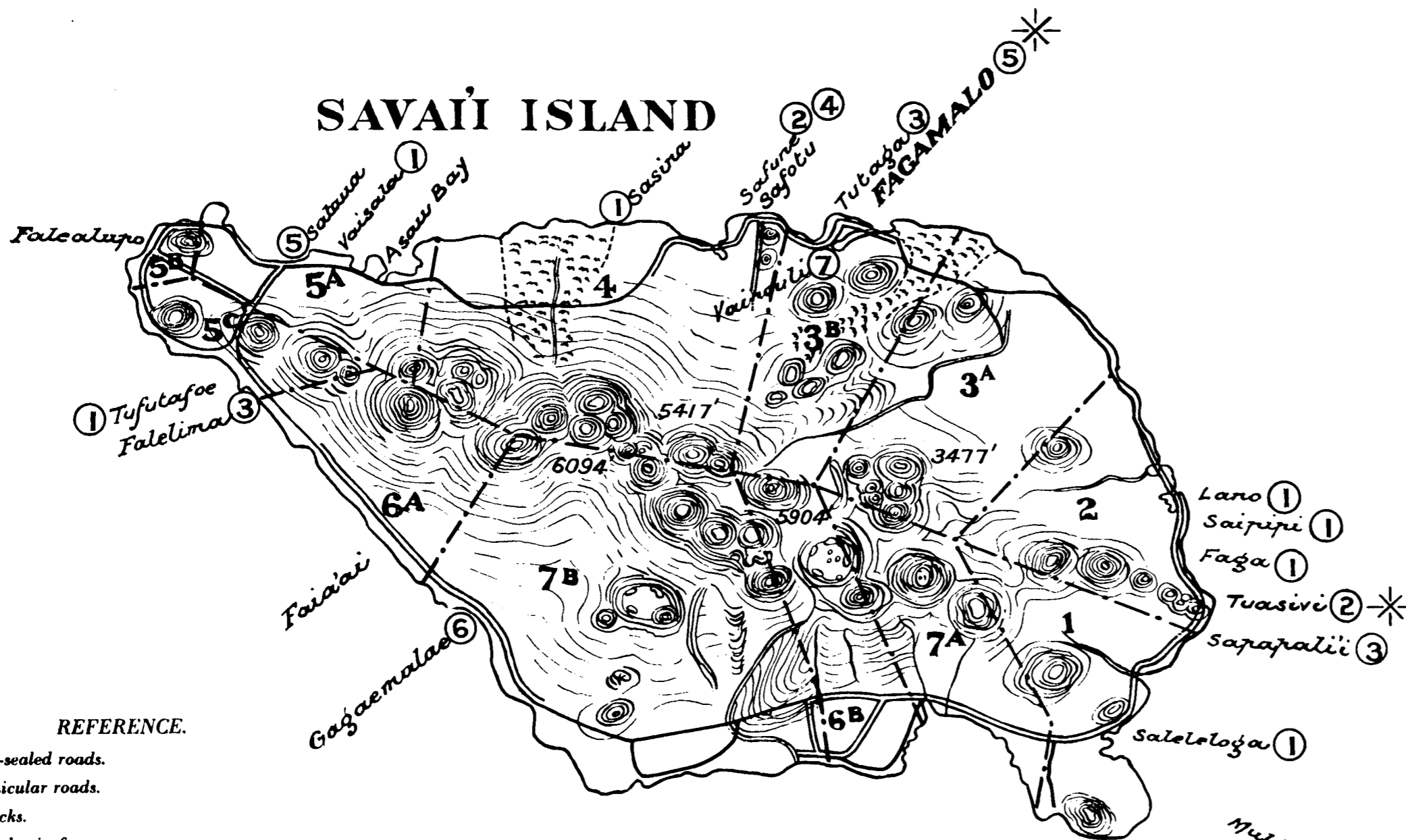
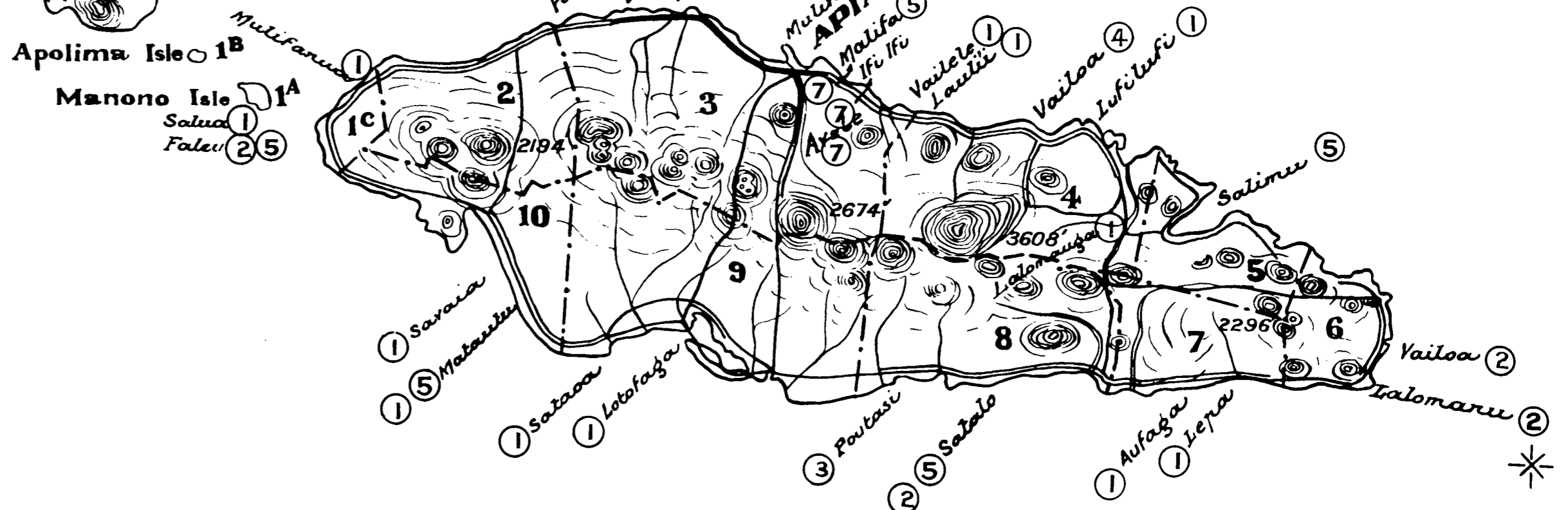


SAVAII ISLAND

WESTERN SAMOA



UPOLU ISLAND



REFERENCE.

- Tar-sealed roads.
- Vehicular roads.
- Tracks.

6094' Heights in feet.

- ① Main hospital—
Four medical officers.
Nine European sisters.
Dispenser.
Bacteriologist.
Four cadets.
Twenty-two Samoan nurses.
- ② District hospitals—
One Native medical practitioner.
One cadet.
Two Samoan nurses.
- ③ District hospital—
One Samoan nurse.
- ④ District hospital—
(Temporarily closed, reopen April, 1930.)
One Native medical practitioner.
One Samoan nurse.
- ⑤ Dispensary—
One Samoan nurse.
- ⑥ Mission station dispensary.
- ⑦ Government schools, European teachers.

AGRICULTURAL DISTRICTS.

UPOLU.	SAVAII.
1 ^A . Manono.	1. Faasaleleaga South.
1 ^B . Apolima.	2. Faasaleleaga North.
1 ^C . Mulivanu.	3 ^A . Lealatele.
2. Aana North.	3 ^B . Saleaula.
3. Tuamasaga North.	4. Gagai'fomauga.
4. Itu Anoa'ma'a.	5 ^A . Vaisigano.
5. Va'a o Fonoti.	5 ^B . Falealupo.
6. Aleipata.	5 ^C . Alataua.
7. Lepa ma Lotofaga.	6 ^A . Salega.
8. Falealili.	6 ^B . Satupaitau.
9. Tuamasaga South.	7 ^A . Palauli East.
10. Aana South.	7 ^B . Palauli West.

Wireless stations. *

SECOND-GRADE NATIVE SCHOOLS.

- ① London Missionary Society.
- ② Methodist Missionary Society.
- ③ L.M.S. training-school.
- ④ Seventh Day Adventist Mission.
- ⑤ Government training-school.