

1911.  
NEW ZEALAND.

---

## REPRESENTATION COMMISSIONS' REPORTS.

*Presented to the House of Representatives pursuant to the Legislature Act, 1908.*

### REPORT OF THE NORTH AND SOUTH ISLAND REPRESENTATION COMMISSIONS SITTING AS A JOINT COMMISSION.

To His Excellency the Right Honourable John Poynder Dickson-Poynder, Baron Islington, Governor and Commander-in-Chief in and over His Majesty's Dominion of New Zealand and its Dependencies.

MAY IT PLEASE YOUR EXCELLENCY,—

We, the undersigned, appointed by Commission bearing date the 17th July, 1911, issued under the hand of Your Excellency and sealed under the seal of the Dominion, sitting as a Joint Commission for the purposes of the Legislature Act, 1908, and its amendments, having received a report from the Statistician showing the results of a census of the population of the Dominion taken on the 2nd day of April, 1911, proceeded to ascertain the quota of the population required for each electoral district of the Dominion as defined in the Act referred to above, and now respectfully submit for Your Excellency's consideration the results of our proceedings.

The report of the Statistician showing the total population of the Dominion was received and read by the Commission on the 18th day of July, 1911. From the said report it was ascertained that the total population of the Dominion amounted to 1,008,206 (exclusive of Maoris and the inhabitants of the Chatham and Kermadec Islands), distributed as follows: The population in forty-six cities and boroughs of over two thousand inhabitants, including those on shipboard, amounted to 432,283, and the urban population within five miles limit of the Chief Post-offices of Auckland, Wellington, Christchurch, and Dunedin Cities, exclusive of the population in cities and boroughs of over two thousand inhabitants within that limit, amounted to 56,432, a total urban population of 488,715, leaving a rural population of 519,491. Having added 28 per cent. to the latter figures, the total nominal population of the Dominion amounted to 1,153,664. This divided by seventy-six, the total number of members, fixed the quota at 15,180.

It was further ascertained that the total actual population of the North Island amounted to 563,729, equivalent to a nominal population of 643,673. Likewise, it was ascertained that the total actual population of the South Island, including Stewart Island, was 444,477, equivalent to a nominal population of 509,991.

A consideration of these figures showed that the number of members to which the North Island was entitled was represented by the figures 42·4, and the South Island 33·6. As the fractional part was greater in the second case than in the first, the number of members for the North Island was fixed at 42, and that of the South Island at 34. This result added one member to the North Island, and reduced those of the South Island by a corresponding number.

The Joint Commission having fulfilled the functions devolving upon it in terms of the above Act, resolved itself into the separate Commissions, which respectively proceeded to apportion and define the electoral districts for each Island.

Given under our hands and seals, this twenty-first day of July, one thousand nine hundred and eleven.

JOHN STRAUCHON, (L.S.)	H. S. WARDELL. (L.S.)
Chairman, Joint Commission.	ERIC C. GOLD SMITH. (L.S.)
W. ARMSTRONG. (L.S.)	HARRY QUANE. (L.S.)
E. H. WILMOT. (L.S.)	G. H. M. McCLURE. (L.S.)
CHAS. S. REEVES. (L.S.)	JAMES TROUNSON. (L.S.)
	T. N. BRODRICK. (L.S.)

## NORTH ISLAND REPRESENTATION COMMISSION.

## REPORT.

To His Excellency the Right Honourable John Poynder Dickson-Poynder, Baron Islington, Governor and Commander-in-Chief in and over His Majesty's Dominion of New Zealand and its Dependencies.

MAY IT PLEASE YOUR EXCELLENCY,—

We, the members of the North Island Representation Commission appointed by Your Excellency on the 20th day of July, 1911, have the honour to report that we commenced our sittings on the 21st day of July last for the purpose of dividing the North Island into electoral districts.

Notice of the boundaries as provisionally fixed by us under the authority of our Commission was duly published in the *New Zealand Gazette*, and on the 13th day of September the Commissioners again met, and the objections and suggestions that were received were duly considered and dealt with by the Commissioners in the manner set forth in the attached Schedule.

The Commission subsequently finally approved and confirmed the boundaries of the electoral districts, and now respectfully submit for Your Excellency's consideration the names and descriptions of the same, together with a map showing the actual and nominal populations respectively agreeing with the totals as allotted by the Joint Commission.

Given under our hands and seals, this sixteenth day of September, one thousand nine hundred and eleven.

JOHN STRAUCHON. (L.S.)  
ERIC C. GOLD SMITH. (L.S.)  
W. ARMSTRONG. (L.S.)  
JAMES TROUNSON. (L.S.)  
H. S. WARDELL. (L.S.)

## SCHEDULE OF OBJECTIONS.

No.	Electoral District.	Objections or Suggestions.	Name and Address of Objector or Writer.	Decision of Commission.
1	Kaipara ..	Petition to include the Waipoua Riding in the Kaipara Electorate	Stephen Doak, Kaihu, and 61 others	Already included in the new district.
2	Egmont ..	Resolution passed by the Stratford County Council asking for exchange of West Riding in Egmont Electorate for the Mangimingi and Omona district in Stratford	Charles Penn, County Clerk, of Stratford County Council	Complied with.
3	Thames ..	Objecting to the Whangamarino Road Board to be included in Thames Electoral District	A. A. Ross, Chairman, Whangamarino Road Board	Impracticable.
4	Manawatu ..	Asks that the name of Manawatu be changed to Rangitikei	County Clerk, Rangitikei County Clerk	Request acceded to.
5	Raglan ..	Asks to be taken into Franklin Electorate, instead of into Raglan	Pukekohe Town Board	Complied with.
6	Manawatu ..	Asks that the name of Manawatu be changed to Rangitikei, and suggests that the latter be called "Waimarino"	Town Clerk, Borough Council, Marton	Request acceded to.
7	Franklin ..	Asks that Pukekohe Town Board be retained in Franklin	W. F. Massey, M.P.	Complied with.
8	Manawatu ..	Asks that name of Manawatu be changed to Rangitikei	T. Brice, Chairman, Marton Chamber of Commerce	Request acceded to.
9	Thames ..	Inhabitants of Huntly Riding object to being included in Thames Electorate	F. Harris, Clerk of Huntly Town District	Impracticable.
10	Stratford ..	Forwards resolution carried at a public meeting held at Stratford, asking that the whole of the Stratford County be included in Stratford Electorate, and that Mangimingi and Meremere be included	Town Clerk, Stratford Borough Council	Complied with.
11	Waipawa ..	Electors of Umataoroa wish to be included in the Waipawa Electorate	M. Walshe and T. H. A'Bear, Umataoroa	Impracticable.
12	Manawatu ..	Mr. J. G. Cobbe and 64 others protesting against inclusion in Manawatu, and asking to be put in Oroua	D. H. Guthrie ..	Complied with.
13	Wellington Suburbs and Country District	Mrs. B. M. Sullivan protests against inclusion of Porirua in Wellington Suburbs and Country District	Mrs. Sullivan, Wellington	Impracticable.
14	Stratford ..	Asking that West Riding of Stratford County be included in Stratford Electorate, and not in Egmont	G. A. Marchant, Chairman, Stratford County Council.	Complied with.
15	" ..	Requesting that the whole of the Stratford County be included in Stratford Electorate	J. Masters, Mayor of Stratford	"
16	Ohinemuri ..	Inhabitants of Katikati wish to remain in Tauranga Electorate, and object to be placed in Ohinemuri	G. Vesey Stewart, Chairman, Katikati Road Board	Partially complied with.
17	Napier ..	Petition from C. H. Cleaver and 131 others, asking that portion of Napier lying south-east of the Ngaruroro River be included in Hawke's Bay	C. H. Cleaver and 131 others	Petition disallowed.
18	Taumarunui ..	Asking to be put into Stratford instead of in Taumarunui	W. Aylward, Pouatu Survey District	Cannot be acceded to.
19	Manukau ..	Asks that the whole of Otahuhu Road District be included in Manukau Electorate	E. West, Clerk Otahuhu Road Board	Impracticable.
20	Wanganui ..	Petition protesting against Castlecliff being taken out of Wanganui and being put in Patea	C. Mackay, Mayor of Wanganui, and four other local bodies	Acceded to.
21	Wanganui ..	Petition protesting against Castlecliff being taken out of Wanganui and being put in Patea	G. Spriggins, Wanganui, and 116 others	Acceded to.

SCHEDULE OF OBJECTIONS—*continued.*

No.	Electoral District.	Objections or Suggestions.	Name and Address of Objector or Writer.	Decision of Commission.
22	Taumarunui ..	Telegram from No-license League urging the exclusion of Waitara from Taumarunui	Armstrong, Te Kuiti	Informal.
23	Thames ..	Objecting to the undue extension of Thames Electorate in a westerly direction	J. Kenrick, Secretary Thames Chamber of Commerce	Impracticable.
24	Manawatu ..	Rangitikei County Council object to the name of Manawatu, and wish it changed to Rangitikei	J. Richardson, County Clerk, Rangitikei County Council	Request acceded to.
25	Pahiatua ..	Waipukurau County Council wish to be included in Waipawa district and not in Pahiatua	J. W. Elliott, Clerk, Waipukurau County Council	Impracticable.
26	Ohinemuri ..	Farmers' Union, Katikati, object to be included in Ohinemuri, but wish to be in Tauranga	F. Armitage, Secretary, Farmers' Union, Aongatete	Partially complied with.
27	.. ..	Te Aroha Womens' Christian Temperance Union, wish boundaries to remain as at present	J. H. Blair, President; Nellie Paterson, Secretary, Te Aroha	Unable to accede.
28	Wanganui ..	Petition protesting against Castlecliff being taken out of Wanganui and being put in Patea	1,208 signatures ..	Acceded to.
29	Tauranga ..	Forwards resolution re Katikati Riding being retained in Tauranga	J. Griffiths, County Clerk, Tauranga County	Partially complied with.
30	Hutt ..	Petitions from Silverstream, Trentham, Here-taunga, Normandale, and Maungaraki, objecting to be removed from Hutt Electorate	M. A. Rowlands, Wellington, and 155 electors	Ditto.
31	Ohinemuri ..	Te Aroha Women's Christian Temperance Union want Waihou brought into Ohinemuri	J. H. Blair, President; Nellie Paterson, Secretary, Te Aroha	Impracticable.
32	Marsden ..	Wants his Section 55, Parish of Hoteo, put into Kaipara	J. H. Hudson, Hoteo	Already included in Marsden.
33	Oroua, Manawatu, Rangitikei	Suggesting alterations in the three electorates	E. Goodbehere, Mayor of Feilding; H. McIntyre, Chairman Feilding Chamber of Commerce; W. G. Pearce, Chairman Oroua County Council	Partially complied with.
34	Otaki ..	Objecting to the exclusion of Porirua, Paremata, Plimmerton, and Pahautanui from the Otaki Electorate	Messrs. Field and Luckie forward petition from 166 electors of these places	Impracticable.
35	Hutt ..	Objecting to the removal into Wellington Suburbs and Country District	C. R. Dix, Wellington, and 29 others	..
36	Rangitikei ..	Suggests name to be changed to Waimarino ..	T. Marshall, Clerk to Hunterville Town Board.	Acceded to.
37	Wellington Suburbs	Asking that Pahautanui be restored to Otaki ..	A. Nicol, Pahautanui	Impracticable.
38	Ohinemuri ..	Object to inclusion of Katikati Riding in Ohinemuri Electorate	G. V. Stewart and 178 others, Katikati	Partially complied with.
39	Pahiatua ..	Object to being included in Pahiatua, and wish to be changed to Waipawa	C. A. Hille and 124 others	Impracticable.
40	Manukau ..	Wish the whole of Otahuhu Township included in Manukau Electorate	John Ladd and 107 others	Cannot be acceded to.
41	Rangitikei ..	Suggesting alterations in this electorate ..	Town Clerk, Ohakine	Impracticable.
42	Wanganui ..	Objecting to be severed from Wanganui Electorate	Town Clerk, Castlecliff, Town Board, and 220 others	Petition complied with.
43	.. ..	Ditto .. .. .	Town Clerk, Gonville Town Board, and 122 others	Ditto.
44	Ohinemuri ..	Urging that Te Aroha and portion of Te Aroha Riding be excluded from the Electorate of Ohinemuri	Messrs. Gavin and Gilchrist	Partially complied with.
45	Otaki ..	Urging that Porirua, Paremata, Plimmerton, and Pahautanui remain in Otaki	Messrs. Field and Luckie, and 54 others	Impracticable.
46	Ohinemuri ..	Protesting against inclusion of Te Aroha in Ohinemuri district, and wish it to remain in Tauranga	Te Aroha Borough Council, Te Aroha Chamber of Commerce, and 333 others	Complied with.
47	.. ..	Objection to Katikati Riding being included in Ohinemuri	Messrs. Skerrett, Wylie, and Tripp, Wellington, on behalf of Mr. Vesey and 177 others	Partially complied with.
48	Gisborne ..	Wish Frasertown and Clydebank to be included in Hawke's Bay Electorate	Mr. H. Johnson and 41 others	Cannot be acceded to.
49	Rangitikei ..	Suggesting alterations in boundaries ..	R. W. Smith, Wellington	Complied with.
50	Taumarunui ..	Requests that Taumarunui be the head polling-place, instead of Waitara	N. Winter, Taumarunui	Referred to Chief Electoral Officer.
51	Ohinemuri ..	Requesting boundaries to remain as proposed ..	T. J. Stanley, and 134 others	Not acceded to.
52	Manawatu ..	Objecting to the name of Manawatu being changed	County Clerk, Manawatu County Council	..
53	Pahiatua ..	Wish Waipukurau County included in Waipawa	C. W. Hall, M.P. ..	Impracticable.

## NORTH ISLAND ELECTORAL DISTRICTS.

## BAY OF ISLANDS.

This district is bounded towards the north-east generally by the sea from North Cape to the Ngunguru River; thence towards the south-east generally by the said Ngunguru River, and a public road intersecting Kopipi, Tuateanui, and Te Toiroa native blocks, to the southern boundary of Block XIV, Opuawhanga Survey District; thence by the southern boundaries of the said block and of Blocks XIII, XII, and XI, Opuawhanga Survey District, to the north-eastern boundary of the south-east portion of Section No. 50, Block V, Purua Survey District; thence by the said north-eastern boundary and the north-eastern boundary of the north-eastern portion of Section No. 67, Block V, Purua Survey District, and Block I, Whangarei Survey District, to the Maihorahia Stream; thence by that stream to the Mangahuru River; thence by that river to the Wairua River; thence by that river to the Mangakahia River; thence by that river to the south-eastern corner of Section No. 8, Block XV, Mangakahia Survey District; thence by the southern boundaries of the said Section No. 8 and of Sections Nos. 9 and 10 of the said block, the western boundary of the latter section, to the road forming its north-eastern boundary; thence by that road to the south-western corner of Section No. 14, Block XI, Mangakahia Survey District; thence by the south-western boundaries of said Section No. 14 and Section No. 28 of the said block, the southern and western boundaries of Section No. 4, Block X, Mangakahia Survey District, to the road forming the northern boundary of that section; thence by that road to the south-western corner of Section No. 3, Block X aforesaid; thence by the south-western boundary of the last-mentioned section to the Mangakahia River; thence by the said river to where it intersects a right line drawn from Trig. Station No. 18, on Te Tarahi o Rahiri, to Trig. Station No. 43, on Tutamoe; thence by the said right line to Trig. Station No. 43, on Tutamoe; thence by a right line to the north-eastern corner of Section 10, Block XV, Tutamoe Survey District; thence by Sections Nos. 10, 9, and 8, said Block XV, to the south-western corner of Forest Reserve in Block XV, Tutamoe Survey District; thence by the western boundary of the said forest reserve to its north-western corner; thence by a right line to the source of the Te Wai-o-whata Stream; thence by the said stream to the Te Wai-o-Kumarau River; thence by the said river to Section No. 7, Block V, Tutamoe Survey District (Marlborough Small-farm Association); thence by Sections Nos. 7, 6, and 5, Block V aforesaid, Section No. 10, Block I, Tutamoe Survey District, and Sections Nos. 19, 20, 21, and 22, Block VIII, Waipoua Survey District; thence by the northern boundaries of Blocks VIII, VII, VI, and V, Waipoua Survey District, to the sea; and thence towards the south-west and north by the sea to the place of commencement: including all adjacent islands.

## MARSDEN.

This district is bounded towards the north-west and north by the Bay of Islands Electoral District, hereinbefore described, from the junction of the Mangakahia and Wairua Rivers to the mouth of the Ngunguru River; thence towards the north-east generally by the sea to the mouth of the Waiwera River; thence towards the south generally by the said Waiwera River and the northern boundary of the Waiwera Parish to the south-western corner of Section No. 110, Puhoi Parish; thence towards the south-west generally by the western boundaries of Sections Nos. 110, 115, 50, and 134 of the said parish to the north-western corner of the last-mentioned section; thence by the southern boundaries of Sections Nos. 23, 24, and 25 of Ahuroa Parish to the south-western corner of the latter section; thence by the south-western boundaries of the said Sections Nos. 25, 28, and 31, and the north-western boundaries of the last-mentioned section and Section No. 32 to Section No. 30; thence by the western and northern boundaries of that section, the western and northern boundaries of Section No. 87, and the northern boundaries of Sections Nos. 83 and 84 to Section No. 17; thence by the western boundary of said section and the road forming the western boundaries of Sections Nos. 35, 36, 37, 38, 39, and 55, all of Ahuroa Parish, to the road forming the south-eastern boundary of Section No. 13, Kourawhero Parish; thence by that road and the south-western and north-western boundaries of said Section No. 13 to Section No. 53; thence by the south-eastern boundaries of Sections Nos. 53, 54, and 45 to the Onehunga Stream; thence by that stream to the Pikoko Stream; thence by that stream to the Kaitoto Stream; thence by that stream to the Hoteo Stream; thence by that stream to the north-eastern corner of Section No. 111, Parish of Tauhoa, by the said Section No. 111, and by Sections Nos. 128, 80, 79, 78, 77, and 75, to the road forming the western boundary of Section No. 2,

Block XVI, Otamatea Survey District; thence by that road to the Port Albert and Mahurangi Road; thence by the last-mentioned road to the Great North Road; thence by the Great North Road to the south-eastern boundary-line of the south-eastern portion of Section No. 118, Parish of Oruawhoro; thence by the said south-eastern portion of Section No. 118 and Section No. 117 of the said Parish of Oruawhoro to the easternmost corner of the last-mentioned section; thence by the said Section No. 117, and by Sections Nos. 116, 105, and 104, all of the Parish of Oruawhoro, to the south-eastern corner of Section No. 104, Parish of Oruawhoro; thence by the said Section No. 104 and Section No. 103 to Te Hana River; thence by the said Te Hana River, the Mainene Creek, and the Topuni River to the crossing of the Great North Road; thence by the Great North Road to the eastern boundary-line of Section No. 147, Parish of Wairau; thence by the south-eastern boundary-line of the said Section No. 147 to the Kaiwaka River; thence by the said Kaiwaka River and the Wairua River to the Waikorere Stream; thence by the said Waikorere Stream to the southernmost corner of the Ohungarere Block (3741); thence by the western boundary-line of the said block and the south-western boundary-line of Subdivision No. 3 of the said Ohungarere Block to its north-western corner; thence by the south-eastern boundary-lines of Sections Nos. 58, 59, 60, 61, and 62, Parish of Wairau, by the south-western boundary-lines of Sections Nos. 62, 63, 152, 73, 74, 151, 86, 85, and 84, all of the Parish of Wairau, to the south-western corner of the last-mentioned section; thence by Sections Nos. 28, 29, 30, 42, 142, and 151, Parish of Paparoa, to the road forming the north-eastern boundary of the last-mentioned section; thence by the said road and its continuation, passing Sections Nos. 151, 152, 150, and 147, to Section No. 146A, Parish of Paparoa; thence by the said Section No. 146A, and Sections Nos. 146, 144, 143, 115, 112, 114, 75, 154, and 155, Parish of Paparoa, and by Sections Nos. 173, 174, 175, 199, 201, and 202, Parish of Matakohē, by the north-eastern portions of Sections Nos. 225 and 226, and by Sections Nos. 262 and 263, Parish of Matakohē, to the Mangonui River; thence by the said Mangonui River to its confluence with the Tauraroa River; thence by the said Tauraroa River to the stream which forms the boundary between Allotments Nos. 1A and 2A, Walton's grant in Block VII, Tangihua Survey District; thence by that stream to the north-eastern corner of the said Allotment No. 1A; thence by a right line to Horokaka Trig. Station; thence by the western boundaries of Sections Nos. 14, 15A, and 16, Block III, Tangihua Survey District, to Section No. 7, Block I; thence by Sections Nos. 7 and 7A, Block I aforesaid, and the road forming the southern and eastern boundaries of Section No. 1 to the Waitotama River; thence by that river to the Tangihua River; thence by that river to the Wairoa River; thence by that river to its confluence with the Mangakahia River, the place of commencement: including Mokohinau Island and adjacent islands.

## KAIPARA.

This district is bounded towards the north generally by the Bay of Islands Electoral District, hereinbefore described, from the sea at the northern boundary of Block V, Waipoua Survey District, to the confluence of the Mangakahia and Wairua Rivers; thence towards the north-east and east generally by the Marsden Electoral District, hereinbefore described, to Section No. 111 of the Parish of Waiwera; thence by the said Section No. 111 and by Sections Nos. 118, 117, 116, and 262A of the said Parish of Waiwera to the Waitoki Stream; thence by the said Waitoki Stream to the road forming the southern boundary of Section No. 28 of the Parish of Kaukapakapa; thence by the last-mentioned road and Section No. 27 of the said Parish of Kaukapakapa to the road forming the southern boundary of Section No. 26 of the Parish of Kaukapakapa; thence by the last-mentioned road and by the road forming the western boundaries of Sections Nos. 52, 57, 58, and 63 of the Parish of Kaukapakapa to Section No. 65; thence by the said Section No. 65 and by Section No. 66 of the Parish of Kaukapakapa, and by Section No. 307, Parish of Pukeatua, to Section No. 84, Parish of Pukeatua; thence by the said Section No. 84, and Sections Nos. 83, 60, 308, 23, 24, 25, 26, 27, 28, 29, 40, 41, and 37, all of the Parish of Pukeatua, to the south-western corner of the last-mentioned section; thence by the south-western boundary-line of Sections Nos. 36 and 35 of the Parish of Pukeatua to the south-western corner of the said Section No. 35; thence by a right line to the northernmost corner of Section No. 54 of the Parish of Ararimu; thence by the said Section No. 54 and by Sections Nos. 55 and 60 of the said Parish of Ararimu to the south-western corner of the last-mentioned section; thence by a right line through Section

No. 163 to the westernmost corner of Section No. 41, Paremoremo Parish; thence by that section, Section No. 40, and part of the north-eastern boundary-line of Section No. 55, Paremoremo Parish, to its easternmost corner; thence by a right line to the southernmost corner of Section No. 222; thence by Sections Nos. 220 and 221, Paremoremo Parish, and the road forming the southern boundary to the last-mentioned section to the Rangitopuni Stream; thence by that stream and Brigham's Creek to the easternmost corner of Section No. 1, Waipareira Parish; thence towards the south generally by that section to the Kumeu River; thence by the Kumeu River to the northern boundary of Section No. 70, Parish of Waipareira; thence by Sections Nos. 70, 141, 142A, 142, 143, and 16, Parish of Waipareira, and Sections Nos. 11 and 12, Parish of Waitakerei, to the Mokoroa Stream; thence by the Mokoroa Stream to the northernmost corner of Section No. 28; thence by Sections Nos. 28 and 102, Parish of Waitakerei, to the sea; and thence towards the south-west generally by the sea to the northern boundary of Block V, Waipoua Survey District, the place of commencement: including all adjacent islands.

#### WAITEMATA.

This district is bounded towards the north by the Marsden Electoral District, hereinbefore described, from the south-western corner of Section No. 110, Puhoi Parish, to the sea at the mouth of the Waiwera River; thence towards the east generally by the sea to the North Head of Waitemata Harbour; thence towards the south generally by Waitemata Harbour, Taikata Creek, Henderson's Creek, and Canty's or Oratia Stream to the Auckland-Helensville Railway line; thence towards the west generally by the said railway-line to the Kumeu River; and thence by the Kaipara Electoral District, hereinbefore described, to the south-western corner of Section No. 110, Puhoi Parish, the place of commencement: including Tiritiri Island, Bean Rock, Great Barrier Island, Little Barrier Island, Rakitu Island, Rangiahua Island, Kawau Island, Motuhora Island, Pine Island, Motuketekete Island, Moturekareka Island, and adjacent islands.

#### EDEN.

This district is bounded towards the north generally by the Kaipara Electoral District, hereinbefore described, from the sea to the Auckland-Helensville Railway line; thence by the Waitemata Electoral District to Waitemata Harbour; thence by Waitemata Harbour to Motion's Creek; thence by Motion's Creek to Allotment No. 13 of Section No. 9, Suburbs of Auckland; thence by the road forming part of the north-western boundary of that allotment to Allotment No. 12; thence by the said Allotment No. 12 and the north-eastern boundary of Allotment No. 17 of Section No. 9 aforesaid to the Great North Road; thence across and by that road to the north-eastern corner of Allotment No. 21 of Section No. 7, Suburbs of Auckland; thence by the south-eastern boundary of that allotment, and the south-eastern boundaries of Allotments Nos. 40 and 38 of Section No. 5, Suburbs of Auckland, to the Western Springs Road; thence across and by that road to the New North Road; thence by the New North Road to Onslow Road; thence by Onslow Road to Mount Roskill Road; thence by Mount Roskill Road to its junction with Valley Road; thence by Valley Road to Mount Eden Road; thence towards the east generally by Mount Eden Road and Three Kings Road to the road forming the southern boundary of Allotment No. 78, Section No. 10, Suburbs of Auckland; thence by that road to School Road; thence by School Road to Selwyn Place; thence by Selwyn Place to the north-western corner of Lot No. 3 of Allotment No. 56 of Section No. 10, Suburbs of Auckland; thence by the said Lot No. 3 to Buckland Road; thence across and by the eastern side of that road to Mount Albert Road; thence across and by the southern side of Mount Albert Road to the northernmost corner of Allotment No. 87; thence by the said Allotment No. 87 to Richardson Road; thence by Richardson Road to the northernmost corner of Lot No. 8 of Allotment No. 71; thence by Lots Nos. 8 and 9 to New Windsor Road; thence by New Windsor Road to the northernmost corner of Lot No. 10; thence by the road forming the western boundaries of Lots Nos. 10, 11, and 12 of Allotment No. 72 to White Swan Road; thence by a line across White Swan Road to the north-western corner of Allotment No. 74; thence by the said Allotment No. 74 to Manukau Harbour; thence towards the south-east by Manukau Harbour; and thence towards the south-west generally by the sea to the place of commencement.

#### AUCKLAND EAST.

This district is bounded towards the north generally by Waitemata Harbour from a point in line with the middle of Queen Street to the north-eastern corner of the City of Auckland, as described in the *New Zealand Gazette* No. 45, of the 1st June, 1911; thence towards the east generally by a right line, 1750 links, to the Strand; thence by the Strand, 50 links; thence by a right line to and by

Suburban Section No. 96 to the southern corner of Section No. 11, City of Auckland; thence by the south-western boundary of that section to Stanley Street; thence by the eastern side of Stanley Street, by the Government Domain, and by the Hospital Reserve to the road known as Park Road; thence by the northern side of the said road to a point in line with the eastern boundary-line of Allotment No. 22 of Section No. 3, Suburbs of Auckland, now the middle of Park Avenue; thence by a right line to and by the said boundary-line, and by its production to the south side of Carlton Gore Road; thence by the south side of that road to the western boundary-line Lot No. 37 of Subdivisional Allotment No. 4 of Section No. 3, Suburbs of Auckland; thence by the said Lot No. 37 and Lots Nos. 55, 56, 65, 66, 75, 76, 85, 86, 95, 96, 105, 106, 115, 116, and 13 of Allotment No. 4 aforesaid, and by the production of the western boundary-line of the last-mentioned lot to the south side of Kyber Pass Road; thence by the said Kyber Pass Road to the eastern boundary of Allotment No. 28 of Section No. 3, Suburbs of Auckland; thence by the eastern boundary of the said Allotment No. 28 to Secombe's Road; thence across and by Secombe's Road to Almorah Road; thence by Almorah Road to the Mount Eden Reserve; thence towards the south generally by the Mount Eden Reserve to Mount Eden Road, and by Mount Eden Road to the Auckland-Kaipara Railway line; thence by the said railway-line to the north-western boundary of Allotment No. 1 of Section No. 10, Suburbs of Auckland; thence by that allotment being the production south-westerly of the south-eastern side of Shaddock Street to a point in line with the north-eastern side of Brown Street; thence by a right line to and by the north-eastern side of Brown Street to the New North Road; thence by the New North Road to a point in line with the northern side of Alexander Street; thence by a right line to and by Alexander Street to Niger Street; thence by Niger Street to the south-eastern corner of Allotment No. 9, Section No. 7, Suburbs of Auckland; thence by that allotment, across Haslett Street, and by Allotments Nos. 10 and 13 of Section No. 7 aforesaid to the Great North Road; thence by a line to the middle of that road; thence towards the west by a line along the middle of the Great North Road and Karangahape Road to Gundry Street, and along the middle of that street and Regent Street to Montague Street; thence along the middle of Montague Street to Edwin Street, and along the middle of Edwin Street to Pitt Street; thence along the middle of Pitt Street to West Street; thence along the middle of West Street to Queen Street; and thence along the middle of Queen Street to the Waitemata Harbour, the place of commencement. This district also includes all wharves and extensions seaward.

#### AUCKLAND CENTRAL.

This district is bounded towards the east generally by the Auckland East Electoral District, hereinbefore described, from the Waitemata Harbour to the junction of the Great North Road and Pollen Street; thence towards the south-west by Pollen Street to Williamson Avenue; thence towards the west generally by Williamson Avenue to Hepburn Street; thence by a line along the middle of Hepburn Street to Napier Street; thence by a line along the middle of Napier Street to Franklin Road; thence by a line across Franklin Road to Middle Street; thence by a line along the middle of Middle Street to Cascade Street; thence by a line along the middle of Cascade Street to College Road; thence by a line along the middle of College Road and Patteson Street to a point in line with the eastern side of Section No. 18, on the western side of the right-of-way leading into Victoria Park; thence to and by the western side of the said right-of-way and its production across Victoria Park to the Waitemata Harbour; and thence towards the north and north-west by the Waitemata Harbour to the place of commencement.

#### AUCKLAND WEST.

This district is bounded towards the west and north by the Waitemata Harbour from Cox's Creek to the western boundary of the Auckland Central Electoral District, hereinbefore described; thence towards the east by the said Auckland Central Electoral District to the junction of Hepburn Street and Ponsonby Road; thence towards the south by Ponsonby Road to Richmond Road; thence by Richmond Road to Cox's Creek; and thence by Cox's Creek to the Waitemata Harbour, the place of commencement.

#### GREY LYNN.

This district is bounded towards the north-east generally by the Auckland West, Auckland Central, and Auckland East Electoral Districts, hereinbefore described, from Cox's Creek to the junction of Normanby Road with Mount Eden Road; thence towards the east generally by Mount Eden Road to its junction with Valley Road; thence towards the south-west generally by the Eden Electoral District, hereinbefore described, to the Waitemata Harbour; and thence towards the west generally

by Waitemata Harbour to Cox's Creek, the place of commencement.

#### PARNELL.

This district is bounded towards the north generally by the Waitemata Harbour from the Auckland East Electoral District, hereinbefore described, to the north-western corner of Section No. 40A, Parish of Waitemata; thence towards the east by that section and Section No. 39A, across Purewa Creek, and by Section No. 38A to St. John's College Road; thence across that road and by its south-eastern side to Allotment No. 12A of Section No. 12, Suburbs of Auckland; thence by that allotment to Allotment No. 26; thence towards the south-east by Allotments Nos. 26 and 7, Section No. 12 aforesaid, to the south-western corner of Allotment No. 25; thence by a right line to the junction of roads at the Harp of Erin Inn; thence towards the south-west by the Great South Road to Market Road; thence by Market Road to Fountain Street; thence by Fountain Street to Epsom Road; thence by Epsom Road to Owen's Road; thence by Owen's Road to Mount Eden Road; thence towards the west generally by Mount Eden Road to its junction with Valley Road; thence by the Grey Lynn and Auckland East Electoral Districts, hereinbefore described, to the Waitemata Harbour, the place of commencement.

#### MANUKAU.

This district is bounded towards the north by the sea from the north-eastern corner of the Parnell Electoral District, hereinbefore described, to the Tamaki River; thence towards the east by the Tamaki River and the Otahuhu Creek to the Great South Road; thence towards the west by the Great South Road to Portage Road; thence towards the south generally by Portage Road to the Manukau Harbour; thence by Manukau Harbour to the eastern boundary of the Eden Electoral District, hereinbefore described; thence towards the north-west generally by the Eden and Parnell Electoral Districts, hereinbefore described, to the place of commencement: including Rakino Island, Motutapu Island, Waiheke Island, Brown's Island, Motuihi Island, Pakatoa Island, Rotoroa Island, Ponui Island, Pahiki Island, and Rangitoto Island, and adjacent islands.

#### FRANKLIN.

This district is bounded towards the north generally by Manukau Harbour from the South Head of that harbour to Portage Road; thence by the Manukau Electoral District, hereinbefore described, to the Tamaki River; thence by the Tamaki River to the sea; thence towards the north-east and east by the sea to the mouth of the Pukorokoro Creek; thence towards the south generally by a right line across the said creek to the northernmost corner of Section No. 82, Koheroa Parish; thence by that section to the Pukorokoro-Mercer Road; thence by the said Pukorokoro-Mercer Road to the Mangatangi Stream; thence by that stream to the northern boundary of Section No. 163, Block XVI, Opaheke Survey District; thence by part of the northern boundary of Section No. 163, and the northern boundaries of Sections Nos. 40 and 39 to the north-western corner of the last-mentioned section; thence by the south-western boundary of Wharekawa No. 2 Block to Section No. 109 in Blocks XI and XII, Opaheke Survey District; thence by the south-western boundary of the said Section No. 109 and by Sections Nos. 73, 48B, and 34, Block XI aforesaid, to the Mangatawhiri River; thence by that river to Section No. 35, Otatau Parish; thence by Sections Nos. 35 and 1, Otatau Parish, and the road forming the north-eastern boundary of Section No. 124, Mangatawhiri Parish, and forming the northern boundary of Section No. 117 to Section No. 116; thence by that section, and the road forming the south-eastern boundary of Section No. 92 to Section No. 114, Mangatawhiri Parish; thence by the said Section No. 114 and the road forming the south-western boundary of Section No. 240 and the north-eastern boundary of Section No. 227 to the northernmost corner of the last-mentioned section; thence by that section and Section No. 104, Mangatawhiri Parish, across a road, and by Section No. 171, and the road forming the western boundaries of Sections Nos. 171 and 169 to Section No. 168; thence by that section and Section No. 156, across a road, and by Sections Nos. 147 and 146, Mangatawhiri Parish, and by Allotments Nos. 20, 19, and 12 of Suburban Section No. 2, Mangatawhiri Parish, to the Great South Road; thence by the Great South Road to the easternmost corner of Section No. 51, Opaheke Parish; thence by part of the northern and western boundaries of Mangatawhiri Parish to the road intersecting Section No. 26, Pukekohe Parish; thence by that road and the road intersecting Sections Nos. 30, 15, and 12, Pukekohe Parish, to the eastern boundary of the Pukekohe Town District, as described in the *New Zealand Gazette* No. 56, of the 15th June, 1905; thence by part of the eastern boundary of the said town district to its south-eastern corner; thence by the southern, western, and northern boundaries of the said Pukekohe Town Dis-

trict to Allotment No. 2, Section No. 4, Pukekohe Parish; thence by Allotments Nos. 2 and 3, Section No. 4 aforesaid, across a road, and by Sections Nos. 14, 13, and 3 to the northern boundary of the said Pukekohe Parish; thence by the northern and south-western boundaries of that parish to the northernmost corner of Section No. 33, Puni Parish; thence by Sections Nos. 33, 35, 37, 40, 41, 43, and 42, Puni Parish, across a road, and by Sections Nos. 1 and 2 to the western boundary of the said Puni Parish; thence by the western boundary of that parish to the northernmost corner of Purapura Native Reserve; thence by that native reserve to the Waikato River; thence across the said Waikato River and by its left bank to the sea; and thence towards the south-west by the sea to the South Head of Manukau Harbour, the place of commencement: including Puketutu Island and the adjacent islands in the Manukau Harbour.

#### RAGLAN.

This district is bounded towards the north generally by the Franklin Electoral District, hereinbefore described, from the sea at the mouth of the Waikato River to the crossing of the Mangatangi Stream by the Pukorokoro-Mercer Road; thence towards the east generally by the said Mangatangi Stream to the Maramarua River; thence by the Maramarua River and the Whangamarino River to the Waikato River; thence by the right bank of the Waikato River to the Huntly Town District; thence by the north-eastern, eastern, and southern boundaries of the said Huntly Town District and again by the right bank of the Waikato River to the confluence of the Mangawara River with the Waikato River; thence again towards the north generally by the said Mangawara River to the easternmost corner of Section No. 439, Taupiri Parish; thence by a right line to the southernmost corner of Section No. 435, Taupiri Parish, and the production of the said right line to the Waikato confiscation boundary-line; thence towards the north-east by the said confiscation boundary-line to Opuahau; thence by a right line to the Karapiro Stream at the easternmost corner of Section No. 7, Block X, Cambridge Survey District (Karapiro Settlement); thence towards the south generally by the said Karapiro Stream to the Borough of Cambridge; thence by the Borough of Cambridge to the Waikato River; thence by the Waikato River to the Borough of Hamilton, by the Borough of Hamilton, and again by the Waikato River to a point opposite the boundary between the Horotiu and Pukete Parishes; thence across the Waikato River and by the boundary between the said Horotiu and Pukete Parishes to the road forming the eastern boundary of Section No. 91, Horotiu Parish; thence by that road and the road fronting Sections Nos. 146, 147, 148, 149, 151, 152, 153, 112, 111, 109, 110, 88, 90, 91, and 93, Pukete Parish, to the Frankton-Whatawhata Road; thence by the said Frankton-Whatawhata Road to the bridge over the Waipa River at Whatawhata; thence by the Waipa River to the Kaniwhaniwha Stream, and by that stream and Sections Nos. 299, 298, 297, and 379, Pirongia Parish, to the westernmost corner of the last-mentioned section; thence by the confiscation boundary-line to the Waitetuna River; thence by that river to the south-eastern corner of Section No. 60, Whaingaroa Parish; thence by the southern boundaries of Sections Nos. 60, 61A, and 122, Whaingaroa Parish, to Pokohuku Trig. Station; thence by a right line to Trig. Station No. 94, in Block XIII, Karioi Survey District; thence by a right line to Matau (old pa), on the Pakoka River, and by that river and the Aotea Harbour to the ocean; and towards the west generally by the ocean to the mouth of the Waikato River, the place of commencement.

#### THAMES.

This district is bounded towards the north and west generally by the Firth of Thames and the Hauraki Gulf from the south-eastern corner of the Franklin Electoral District, hereinbefore described, to Cape Colville; thence towards the north-east and east generally by the ocean to the mouth of the Otahuru River; thence towards the south generally by the said Otahuru River to a point due east of Trig. Station No. 89 (Ngapuketuru); thence by a right line to Trig. Station No. 89; thence by a right line to the northern source of the Hikutaia River; thence by the said Hikutaia River to its confluence with the Waihou or Thames River; thence by the said Waihou River to the north-eastern corner of the Manuka Block (5374); thence by the Manuka and Tiritiri Blocks to the Piako River; thence again towards the east by the Piako River to its intersection by a right line running due west from the summit of Te Aroha Mountain to the confiscation boundary-line; thence again towards the south by the said right line to the confiscation boundary-line, and towards the south and west by the Raglan Electoral District, hereinbefore described, to the Pukorokoro-Mercer Road; and thence towards the north-west by the Franklin Electoral District aforesaid to the Firth of Thames, the place of commencement: including the Borough of Thames, Great Mercury Island, Cuvier Island, Slipper Island, and adjacent islands.



## OHINEMURI.

This district is bounded towards the north by the Thames Electoral District, hereinbefore described, from the Piako River to the sea at the mouth of the Otahu River; thence towards the east generally by the sea to the Katikati entrance of Tauranga Harbour; thence by Tauranga Harbour to the mouth of the Uritara Stream; thence by the said Uritara Stream and the Wharawhara Stream to Section No. 62, Block VIII, Katikati Survey District; thence by that section to its westernmost corner; thence by a right line to where the Tauranga-Te Aroha Road crosses the summit of the range; thence by the summit of the range, being the boundary between the Piako and Tauranga Counties to Whakamarana No. 2 Block; thence by that block and the Okauia No. 1 Block to the Wairere Stream; thence by that stream to its confluence with the Waihou River; thence towards the south-west generally by the Waihou River to the Borough of Te Aroha; thence by the Borough of Te Aroha to the Waihou River; thence by that river to the Te Aroha-Morrinsville Railway line; thence by that railway-line to the Waiharakeke Stream; thence by the Waiharakeke Stream to the Piako River; and thence by the Piako River to the Thames Electoral District, hereinbefore described; and thence by the said Thames Electoral District to the place of commencement.

## TAURANGA.

This district is bounded towards the north generally by the Thames and Ohinemuri Electoral Districts, hereinbefore described, from the confiscation boundary-line to the sea at the Katikati entrance of Tauranga Harbour; thence towards the north-east by the sea to Maunganui Head at the eastern entrance of Tauranga Harbour; thence by the north-eastern shore of Tauranga Harbour to the mouth of the Waitao Stream; thence by the Waitao Stream to the Otawa No. 2 Block; thence by the north-eastern boundary of that block to Section No. 18, Block I, Maketu Survey District; thence by the said Section No. 18 and Sections Nos. 5, 4, and 3 to the Kirikiri Stream; thence by that stream and the Atuaroa Stream to Section No. 6, Block II, Maketu Survey District; thence by that section and Sections Nos. 43, 44, 45, 47, 48, 50, and 51, and by the road forming the eastern boundaries of Sections Nos. 51 and 68 to the Te Puke-Maketu Road; thence by that road to the Waiari Stream; thence by the Waiari to the eastern boundary of Block IX, Maketu Survey District; thence by a right line running due south to Section No. 1, Block XIII, Maketu Survey District; thence by the north-eastern boundary of that section to the Paraite or Mangorewa River; thence by that river to the northernmost corner of Section No. 3, Block I, Rotoiti Survey District; thence by the eastern boundaries of Sections Nos. 3, 7, and 8, Block I aforesaid, and the eastern boundaries of Sections Nos. 6 and 7, Block V, Rotoiti Survey District, and by Te Waerenga Block to Lake Rotorua; thence by the Waiari Stream; thence by the northern and eastern shores of Lake Rotorua to the mouth of the Puarenga Stream; thence by a right line to the junction of the Rotorua-Maketu Road and the Rotorua-Wairoa Road; thence by the last-mentioned road to a point in line with the south-eastern boundary of Section No. 4, Block I, Taravera Survey District (State Forest Reserve); thence towards the south generally by a right line to the easternmost corner of Section No. 4 aforesaid; thence by the southern boundary of the Town of Rotorua, as described in the Schedule to the Rotorua Town Act, 1907, to the northern boundary of Block VIII, Horohoro Survey District; thence by Blocks VIII, VII, VI, and V, Horohoro Survey District, to a right line running from Trig. Station No. 27, Puwhenua, to Trig. Station No. 807, Oraura; thence by the said right line to the northern boundary of Section No. 9, Block XIII, Rotorua Survey District; thence by Sections Nos. 9, 8, 7, 6, 5, 4, and 3, Block XIII aforesaid, to the Auckland-Rotorua Railway line, and by that railway-line to the Oraka Stream; thence towards the south-west generally by the Oraka Stream to a line forming part of the southern boundary of Lot No. 39, on Plan No. 4280A, deposited in the District Land Registry Office at Auckland, and being a portion of Mangakaretu No. 1 Block, and by that line to the road forming the north-eastern boundary of Section No. 1, Block VI, Patetere North Survey District, and by that road and its crossing to the northernmost point of Section No. 1 aforesaid; thence by the last-mentioned section, Section No. 3, Block VI, Patetere North Survey District, and Sections Nos. 7 and 8, Block V, Patetere North Survey District, to the Pokaiwhenua Stream; thence by that stream to the eastern boundary of Waipa Block, and by part of the eastern, south-eastern, and south-western boundary-lines of Waipa Block to the Waikato River; thence by the Waikato River to the Borough of Cambridge; and thence by the Borough of Cambridge and the Raglan Electoral District, hereinbefore described, to the Thames Electoral District, the place of commencement:

including Matakana Island, Motiti Island, and adjacent islands.

## WAIKATO.

This district is bounded towards the north and north-east generally by Raglan and Tauranga Electoral Districts, hereinbefore described, from the sea at the entrance of Aotea Harbour to the intersection of the northern boundary of Section No. 9, Block XIII, Rotorua Survey District, by a right line running from Trig. Station No. 27, Puwhenua, to Trig. Station No. 807, Oraura; thence towards the south-east by the said right line to Trig. Station No. 807, Oraura; thence by a right line to Lake Taupo, at the mouth of the Waihora Stream; thence towards the south-west by a right line to Trig. Station, Pureora; thence by a right line to Rangitoto Trig. Station No. 1641; thence by a right line through Trig. Station No. 1377, Kakepuku, to the southern boundary-line of Kakepuku No. 1B Block; thence towards the south generally by the southern boundary-line of the said Kakepuku No. 1B Block to Kakepuku No. 5 Block; thence by the eastern boundary-line of the said Kakepuku No. 5 Block to the north-eastern boundary-line of Kakepuku No. 6 Block; thence by the said north-eastern boundary-line to the easternmost corner of the said Kakepuku No. 6 Block; thence by the southern boundary-line of the last-mentioned block to the north-eastern corner of Kakepuku No. 7B Block; thence by Kakepuku No. 7B and No. 9B Blocks to the northernmost corner of Ouruwhero No. 3E Block, on the right bank of the Waipa River; thence by the right bank of the said Waipa River to a point in line with the north-western boundary-line of Section No. 4, Block XII, Pirongia Survey District; thence by a right line across the Waipa River to the northernmost corner of the said Section No. 4; thence by the last-mentioned section to a point in line with the north-western boundary-line of Section No. 3, Block XVI, Pirongia Survey District; thence across a road and by the said Section No. 3, and by Section No. 2, Block XVI aforesaid, and Section No. 1, Native Reserve, to the southernmost corner of the last-mentioned section; thence again by the said Section No. 2 to the Turitea Stream, and by that stream to the northernmost corner of Turoto C No. 2 Block, and by that block to its westernmost corner; thence by a right line to the northernmost corner of Orahiri No. 2 Block, Section No. 1; thence by the last-mentioned block to the road which intersects its north-western boundary; thence by that road to the Moakurerau Road, and by the Moakurerau Road to the Ngutunui Road; thence by the last-mentioned road to the Kawhia-Pirongia Road; thence by the Kawhia-Pirongia Road to the Oparau River, and by that river to Kawhia Harbour; thence by Kawhia Harbour to the ocean; and thence towards the west by the ocean to the entrance of Aotea Harbour, the place of commencement.

## BAY OF PLENTY.

This district is bounded towards the north generally by the sea from Maunganui Head, at the eastern entrance of Tauranga Harbour, to East Cape; thence towards the east by the sea to the mouth of the Hamanatua Stream; thence towards the south generally by the Hamanatua Stream to the road forming the eastern boundary of Section No. 3, Block IV, Turanganui Survey District; thence by the road along the southern boundaries of Sections Nos. 3 and 2 to the Waimata River; thence by the Waimata River to a point in line with the south-western boundary of Section No. 17, Block III; thence to and by the said south-western boundary and the south-western boundary of Section No. 16 to its westernmost corner; thence by the road forming parts of the southern boundaries of Sections Nos. 15 and 13 and by the south-western boundaries of Sections Nos. 13 and 12 to part of Section No. 5, Whataupoko Block; thence by the said part of Section No. 5 to the road at the easternmost corner of Section No. 25, Block II, Turanganui Survey District; thence by the road forming the southern boundaries of Sections Nos. 25, 18, 17, 14A, and 13 to the Taruheru River; thence by the said Taruheru River to the southern boundary of Section No. 34, Block XIV, Waimata Survey District; thence by the last-mentioned section, and Sections Nos. 35, 75, 30, 16, and 17, Block VIII, Waimata Survey District, to the Waipaoa River; thence across that river to the mouth of the Pouarna or Taura Stream, and by that stream and the road running westerly to the southernmost corner of the Okahuatiu 1D2B2 Block; thence by the south-western boundary of the said Okahuatiu 1D2B2 Block, the south-western and north-western boundaries of Okahuatiu 1D2B2 Block, and the south-western boundary of Tangihanga C Block to the easternmost corner of Subdivision 1 of Okahuatiu No. 1D Block; thence by the south-eastern boundary and part of the south-western boundary of the said Subdivision 1 to the easternmost corner of Subdivision 3 of Okahuatiu No. 1 Block; thence by the south-eastern and eastern boundaries of the said Subdivision 3 to the Tahora Road; thence by the said Tahora Road to the Wharekopae Stream; thence by that stream and

Hangaroa Matawai B No. 4 Block; thence by the last-mentioned block, Sections Nos. 2 and 1, Block X, Ngatapa Survey District, and Section No. 1, Block V, to its northernmost corner; thence by a right line to the summit of Mangatapere Mountain; thence by a right line to the summit of Maungapohatu Mountain; thence by a right line to Trig. Station, Puketapu; thence by a right line to the most northerly point of Waikaremoana; thence by a right line to the junction of the Rangitaiki River with the main road from Napier to Taupo; thence by the Napier-Taupo Road to Lake Taupo, and by Lake Taupo to the mouth of the Waihora Stream; and thence towards the west by the Waikato and Tauranga Electoral Districts, hereinbefore described, to the sea, the place of commencement: including East Island and Whale Island.

#### TAUMARUNUI.

This district is bounded towards the north and north-east generally by the Waikato Electoral District, hereinbefore described, from the sea at the entrance of Kawhia Harbour to Lake Taupo, at the mouth of the Waihora River; thence towards the east generally by the western shore of Lake Taupo to the mouth of the Waihi Stream; thence by a right line running in the direction of the summit of Tongariro Mountain to the Wanganui River; thence towards the south by the Wanganui River to its confluence with the Tangarakau River; thence by the Tangarakau River to where the Waingarara Stream joins the said river; thence by the Waingarara Stream to the Rimuputa Road; thence by the Rimuputa Road to its junction with the Maikai Road; thence by the Maikai Road to the Mangaowata Road; thence by the Mangaowata Road to the Marco Road; thence by the Marco Road to the northernmost corner of Section No. 11, Block IX, Pouatu Survey District; thence by that section and Section No. 8, Block XIII, to the Mangapaka Road; thence by the Mangapaka Road to the Mangaone Stream; thence by the Mangaone Stream to the Waitara River; thence by the Waitara River to a point in line with the northern boundary of Section No. 1, Block X, Upper Waitara Survey District; thence to and by the said Section No. 1, by Section No. 18, Block XIV, and Sections Nos. 9, 2, and 1, Block XIII, Upper Waitara Survey District, by Sections Nos. 7, 6, 5, 3, 2, and 1, Block XVI, Waitara Survey District, and Sections Nos. 10, 9, 8, 7, 6, 17, 24, 13, 20, 12, and 15, Block XV, to the Waitara River; thence by the Waitara River to a point in line with the south-eastern boundary of Section No. 5, Suburbs of Huirangi, Huirangi District; thence by a line across the Waitara River to and by the said Section No. 5 to the Township of Huirangi; thence by that township to Cross Road, and by Cross Road to Richmond Road; thence by Richmond Road to the Township of Lepperton; thence by the Township of Lepperton and again by Richmond Road to the northern boundary of Section No. 22, Huirangi District; thence by the northern boundaries of Sections Nos. 22 and part of 185 to the New Plymouth Railway line; thence by that railway-line to the road forming the western boundary of Section No. 103, Waitara West District, at Sentry Hill; thence by the said road forming the western boundaries of Sections Nos. 103, 102, and Native Reserve No. 101, to Kairau Road; thence by Kairau Road to Devon Road, and by Devon Road to Mahoetahi Road; thence by Mahoetahi Road to the Waiongonia Stream; thence by that stream to the sea; and thence towards the north and west by the sea to the place of commencement.

#### GISBORNE.

This district is bounded towards the north-west and north generally by the Bay of Plenty Electoral District, hereinbefore described, from the confluence of the Waipooa Stream with the Ruakituri River to the sea; thence towards the east and south generally by the sea to the mouth of the Wairoa River; thence towards the west by the said Wairoa River to its confluence with the Hangaroa River; thence by the said river to the Tauwharetoi No. 3A Block; thence by the south-eastern and south-western boundaries of the said block to the northernmost corner of Tauwharetoi No. 4B Block; thence by the north-western boundary of that block and the north-eastern boundaries of Sections Nos. 4, 3, and 1, Block IX, Hangaroa Survey District, to Bushy Knoll Road; thence by the said road and the Gisborne-Waikaremoana Road to the north-eastern corner of Section No. 2, Block VIII, Tuahu Survey District; thence by the eastern and northern boundaries of Section No. 1 of the said block to the northern boundary of Small Grazing-run No. 84; thence by that boundary to the Makokomuka Stream; thence by that stream to its confluence with the Ruakituri River; and thence by that river to the place of commencement: including Portland Island, and excluding that portion of the Borough of Wairoa lying to the north of the Wairoa River

#### HAWKE'S BAY.

This district is bounded towards the east generally by the Gisborne Electoral District, hereinbefore described, from the confluence of the Waipooa and Ruakituri Rivers to the sea; thence towards the south-east generally by the sea to the Western Spit at the northern boundary of Here-taunga Survey District; thence by the said northern boundary, across the Western Spit, and by the Napier Harbour Board Reserve to the northernmost corner of Section No. 94, Block IV, Heretaunga Survey District; thence by a right line to the road intersecting Sections Nos. 3, 57, 27, 28, and 26, Block III, said survey district, to the Wharerangi Native Reserve; thence by part of the south-eastern boundary of the said native reserve to the road forming the north-western boundary of Section No. 12; thence by that road past Sections Nos. 11 and 34 to the south-eastern corner of Section No. 36; thence by the south-eastern boundary of the said section to the Tutaekuri River; thence by the middle of the said river to the bridge at the crossing of the road forming the western boundary of Block Waiohiki No. 1E; thence across said bridge and by the said road forming the north-western boundary of Blocks Waiohiki 1c, 2, and Koropiko Block to the westernmost corner of the latter block; thence by the said block to the Waitio Stream, and by that stream to the north-western corner of Ohikakarewa Block; thence by the last-mentioned block to the Ohiwia Stream at Te Rere; thence by the left bank of the Ohiwia Stream to its confluence with the Ngaruroro River; thence by the said Ngaruroro River to a point in line with the north-eastern boundary-line of Section No. 9 of West Clive Rural Sections; thence by a right line to the northernmost corner of the said Section No. 9; thence by the north-eastern boundary-line of Section No. 9 aforesaid to the western corner of Section No. 22, West Clive Suburban Section; thence by the north-western boundary of the said Section No. 22 and a right line in continuation thereof to the road which forms the north-eastern boundary of the West Clive Suburban Sections; thence by that road continued in a south-easterly direction to and along the south-western boundary of the Township of Clive and by the southern side of the said road produced to the Tukituki River; thence by the said Tukituki River to the sea; thence towards the east generally by the sea to the northern boundary of the Kidnappers Survey District; thence towards the south generally by the said Kidnappers Survey District to the Tukituki River; thence by the said river to the northern boundary of Block IV, said survey district, and by that boundary to the north-eastern boundary of Section No. 44, Block VIII, Te Mata Survey District; thence by that section and by Sections Nos. 45, 46, 48, 40, and 14, said block, to the southernmost corner of Section No. 8, Block IV, said survey district; thence by the western boundary of the said block to the old Ngaruroro River; thence by that river to the road forming the south-western boundary of Section No. 8, Block III, Te Mata Survey District, by that road and the road forming the southern boundary of Sections Nos. 13 and 4, said block, to the road intersecting Kakiraawa Block, and by that road to the road intersecting Turamoepakipaki No. 2 Block; thence by that road and the road intersecting Kakiraawa, Mangaroa, and Te Awa-o-te-Atua Blocks, Section No. 1, to the easternmost corner of Block Ngatarawa No. 4; thence by Lot No. 1 of said block and Ngatarawa No. 4 Block to the Ngaruroro River; thence towards the south-west by the said Ngaruroro River to a point due west of Trig. Station 65A; thence by a right line due east to said trig. station; thence by a right line through Trig. Station 68A to the Mohaka River; thence towards the west generally by the said river to its confluence with the Taharua River; thence by the said river to the eastern boundary of the Tauhara South A Block; thence by a right line to the Rangitaiki River, at the crossing of the main road from Napier to Taupo; and thence towards the north-west by the Bay of Plenty Electoral District, hereinbefore described, to the place of commencement.

#### NAPIER.

This district is bounded towards the north, west, and south by the Hawke's Bay Electoral District, hereinbefore described; and towards the east by the sea.

#### WAIPAWA.

This district is bounded towards the north-east and north generally by the Hawke's Bay Electoral District, hereinbefore described, from a point due west of Trig. Station 65A, on the Ngaruroro River, to the northernmost boundary of the Kidnappers Survey District; thence again towards the north and east generally by the sea to Te Apiti Native Block; thence towards the south by that block to Section No. 6, Block III, Oero Survey District (Elsthorpe Settlement); thence towards the west by the said Section No. 6, and Sections Nos. 5 and 4, Block III, Oero Survey District, to the north-eastern corner of the last-mentioned section; thence again towards the south by the said Section No. 4 to the Hawea



Stream; thence by that stream to the Tukituki River; thence towards the south-east generally by the said Tukituki River to a point in line with the eastern boundary of the Town District of Waipukurau, as described in the *New Zealand Gazette* No. 95, of the 2nd November, 1905; thence by the eastern, southern, and western boundaries of the said Town District of Waipukurau to the Tukituki River; thence by the said river to its confluence with the Makaretu River; thence by that river to its confluence with the Maharakeke Stream; thence by that stream to Section No. 83, Block XI, Takapau Survey District; thence by that block and by Section No. 1 to the Waikopiro Stream, and by that stream to the Manawatu River; thence by the said river to the Tahoraite-Wainui Road, and by that road to its junction with the Tahoraite-Woodville Main Road; thence northerly along the said main road to the Borough of Dannevirke; thence by the western and northern boundaries of the said borough to the Wellington-Napier Railway line, and by the production of the said northern boundary of the said borough to the main road from Dannevirke to Napier; thence by that road to the Norsewood Riding, as described in the *New Zealand Gazette* No. 15, of the 2nd March, 1893, page 282; thence by the southern and south-western boundaries of the said riding to the summit of the Ruahine Range; thence towards the west generally by the Ruahine Range to a point on line drawn from Trig. Station 30R, Aorangi, to the junction of the Makaroro River with the north branch of the Waipawa River; thence north-westerly along said line to Trig. Station 30R, Aorangi; thence by a right line due west to the Rangitikei River; thence northerly by the said river to the Waimarino Electoral District, hereinbefore described; thence by that electoral district to the Ngaruroro River, the place of commencement.

#### PAHIATUA.

This district is bounded towards the north and north-west generally by the Waipawa Electoral District, hereinbefore described, from the Ruahine Range to the sea; thence towards the east by the sea to the mouth of the Aohanga River; thence towards the south-west by the said Aohanga River to the south-eastern corner of Section No. 144, Block VII, Aohanga Survey District; thence by that section, and by Sections Nos. 161 and 160, said block, 157, 156, 153, and 171, Block III, Aohanga Survey District, to Trig. Station, Little Peak; thence by Section No. 29, Block X, Mount Cerberus Survey District, to the Mangaone Road; thence towards the south-west by Mangaone Road and Kaituna Road to Alfredton-Weber Road; thence towards the south-east by the said road to Manuhara Road; thence towards the south generally by that road, the Waihi Valley Road, Pongaroa Road, Cross Road, and Range Road, and by Section No. 14, Block XI, Makuri Survey District, to the Puketoi Range; thence towards the east by the stock-road along the Puketoi Range to the Makuri-Aohanga Road; thence by the said road to Section No. 17, Block XIV, Makuri Survey District; thence by that section and its northern boundary-line produced to the Makuri River; thence by the Makuri River to its confluence with the Tiraumea River, and by the Tiraumea River to the north-eastern corner of Section No. 2, Block VIII, Makuri Survey District; thence by Sections Nos. 2, 1, and 3, of the said Block VIII, and the western boundary of the last-mentioned section produced to the Tiraumea River; thence by the Tiraumea River to its confluence with the Mangaone River; thence by the Mangaone River to Mitchell's Road, by Mitchell's Road to Mangaramarama South Road, by Mangaramarama South Road to Rock Road, and by Rock Road to the Makakahi River; thence across that river and by Bridge Road to the Wellington-Woodville Railway line; thence by that railway-line to the easternmost corner of Section No. 43, Block X, Mangahao Survey District; thence by Sections Nos. 43 and 40, of the said Block X, to the Mangahao River; thence by that river to Section No. 8 of the said Block X, and by that section to Komoski Road; thence by Komoski Road to Omata Road, by Omata Road to Pinfold's Road, and by Pinfold's Road to the forest reserve; thence by a right line bearing north 45° west to the summit of the Tararua Range; thence towards the north-west by the summit of the Tararua Range to the Manawatu Gorge; and thence by the summit of the Ruahine Range to the place of commencement.

#### MASTERTON.

This district is bounded towards the north generally by the Pahiatua Electoral District, hereinbefore described, from the summit of the Tararua Range to the sea at the mouth of the Aohanga River; thence towards the south-east by the sea to the mouth of the Mataikona River; thence towards the south-west generally by the said river to its confluence with the Pakowai Stream; thence by that stream to Section No. 819, Block XIII, Aohanga Survey District; thence by that section and Sections Nos. 18 and 21 to the Makoura Stream, at the western boundary of Section No. 19, Block XII, Puketoi Survey District; thence towards the south-east generally by that section and Sections Nos. 2, 1, and 192, Block XVI, and 187, Block XI, to the Waitawhiti Stream; thence by the Waitawhiti Stream to the north-western corner of Section No. 174, Block XI; thence by Section No. 174,

Block XI aforesaid, Sections Nos. 175 and 823, Block XV, Puketoi Survey District, and the north-western boundary-line of the last-mentioned section produced to the Taueru River; thence by the Taueru River to the south-eastern corner of Section No. 149, Block II, Mangapakeha Survey District; thence by the southern and western boundary-lines of that section and the western boundary-line of Section No. 148 to its northernmost corner; thence by a right line to the easternmost corner of Section No. 26, Block I, Mangapakeha Survey District; thence by Sections Nos. 26, 23, 24, 23, and 22, of the said Block I, Sections Nos. 21, 20, and 19, Block IV, Kopuaranga Survey District, and Sections Nos. 140, 141, and 211, Block VIII, to Mangarei Road; thence across that road and by Sections Nos. 111 and 112, Block VII, and the western boundary-line of the last-mentioned section produced to Section No. 210; thence by the north-eastern boundary-line of that section to its easternmost corner; thence by Sections Nos. 115 and 116, Block VII aforesaid, to the southernmost corner of the last-mentioned section; thence by the south-eastern boundary-lines of Sections Nos. 119 and 120, Block XI, Kopuaranga Survey District, to Section No. 9; thence by the eastern boundary-line of that section and the north-eastern boundary-lines of Sections Nos. 4, 5, and 6 to the north-eastern corner of the last-mentioned section; thence by Te Pohue B Block to the Te Oreore-Bideford Road, and by that road to the Wangaeu River; thence by the Wangaeu River to the Waingaha River; thence towards the south-west generally by the Waingaha River to Section No. 5, Block IV, Tiffin Survey District; thence by that section and the road forming its northern boundary and the northern boundary of Section No. 50 to the railway-line; thence by the railway-line to the road forming the south-eastern boundary of Section No. 34 of the said Block IV; thence by that road to the Upper Plain Road; thence by the Upper Plain Road to the Pareau or Upper Opaki Road; thence by the Pareau or Upper Opaki Road to Opaki District Road; thence by the Opaki District Road to the Ruamahanga River, and by that river to a point in line with the western boundary-line of Section No. 9, Block IV, Mikimiki Survey District; thence by a line to and by that boundary-line to the northernmost corner of the said Section No. 9; thence by a right line to Tawhero Trig. Station; thence by a right line to Tawirikohukohu Trig. Station on the summit of the Tararua Range; and thence towards the north-west by the summit of the Tararua Range to the place of commencement.

#### WAIRARAPA.

This district is bounded towards the north generally by the Masterton Electoral District, hereinbefore described, from the summit of the Tararua Range to the sea at the mouth of the Mataikona River; thence towards the south-east by the sea to Cape Palliser; thence towards the south generally by the sea to Cape Turakirae; and thence towards the north-west by the summit of the Rimutaka and Tararua Ranges to the place of commencement.

#### STRATFORD.

This district is bounded towards the north and east by the Taumarunui Electoral District, hereinbefore described, from the junction of Richmond Road and Cross Road to the confluence of the Tangarakau and Wanganni Rivers; thence by a right line to Trig. Station B (Mount Humphries); thence by the summit of the main range over Te Mapou to the southern boundary of Block VIII, Taurakawa Survey District; thence towards the south by part of the southern boundary of the said Block VIII, and by the southern boundaries of Blocks VII, VI, and V to Kcane Road; thence by Koane Road to Moeawatea Road; thence by Moeawatea Road to the northern boundary of Section No. 3, Block VIII, Omona Survey District; thence by Sections Nos. 3, 4, and 1, Block VIII aforesaid, and Sections Nos. 21, 4, and 1, Block VII, Omona Survey District, to the south-western corner of Section No. 5, Block VII aforesaid; thence by the western boundary of that section and the southern boundary of Section No. 8, Block II, Omona Survey District, to the westernmost corner of Subsection No. 1 of Subdivision No. 1 of Matemateonga Block; thence by the south-eastern boundaries of Subsections Nos. 1 and 6 of Subdivision No. 1 aforesaid, and the eastern and southern boundaries of Subsection No. 7, to the Patea River; thence by the Patea River to the south-eastern corner of Block VIII, Ngaire Survey District; thence by the southern boundary of the said Block VIII to Trig. Station B, Pahui; thence by a right line to the south-eastern corner of Section No. 48, Block VI, Ngaire Survey District; thence by the southern boundaries of Blocks VI and V, Ngaire Survey District, to the Waingongoro River; thence by that river to Finnerty Road; thence by Finnerty Road to Hastings Road; thence by Hastings Road to the north-eastern corner of Section No. 32, Block VIII, Kaipokonui Survey District; thence by Sections Nos. 32 and 31, Block VIII aforesaid, to Duthie Road, across that road, and by Section No. 29, said Block VIII, to Palmer Road; thence by Palmer Road to the north-eastern corner of Block XI, Kaipokonui Survey District; thence by Blocks XI and X to the south-eastern corner of Section No. 1, Block VI, Kaipokonui Survey District; thence towards the west generally by the last-

mentioned section to Opunake Road; thence by Opunake Road to the south-eastern corner of Section No. 16, Block VI aforesaid; thence by Sections Nos. 16, 13, and 11, Block VI aforesaid, to the north-eastern corner of the last-mentioned section; thence by a right line to the summit of Mount Egmont; thence by a right line to the source of the Waiwakaiho Stream; thence by the Waiwakaiho Stream to Section No. 164 (Education Reserve), in Block VII, Egmont Survey District, and by that section and Section No. 5 to the Mangaaraka Stream; thence by that stream to Section No. 142, Tarurutangi; thence by the said Section No. 142, and Sections Nos. 144, 145, 146, and 147, Tarurutangi, to the Waiongona Stream; thence by that stream to the northernmost corner of Section No. 109, Block IV, Egmont Survey District; thence by the northern boundary of the said Section No. 109, across Windsor Road to the northernmost corner of Section No. 119, by the north-eastern boundary of the last-mentioned section to the Kurapete Stream, by that stream to the north-eastern corner of Section No. 180, Block IV aforesaid; thence by that section to Wortley Road, by Wortley Road to Section No. 115, Block XI, Paritutu Survey District, by that section, across a road, and by Sections Nos. 116 and 206, Block XIII, Waitara Survey District, to Richmond Road, and by Richmond Road to Section No. 3, Block IX, Waitara Survey District; thence by the said Section No. 3 to the southernmost corner of Section No. 54; thence by the western boundaries of Sections Nos. 54 and 53 to Cross Road, the place of commencement.

#### TARANAKI.

This district is bounded towards the north-east by the Taumarunui Electoral District, hereinbefore described, from the mouth of the Waiongona Stream to the junction of Richmond Road and Cross Road; thence towards the east generally by the Stratford Electoral District, hereinbefore described, to the summit of Mount Egmont; thence towards the south generally by a right line to the eastern end of Puniho Road at the Forest Reserve boundary; thence by the said Puniho Road to its junction with the Coast Road, and by Section No. 26, Block IV, Cape Survey District, to the sea; and thence towards the north-west by the sea to the mouth of the Waiongona Stream, the place of commencement.

#### EGMONT.

This district is bounded towards the north generally by the Taranaki Electoral District, hereinbefore described, from the sea to the summit of Mount Egmont; thence towards the east and north generally by the Stratford Electoral District, hereinbefore described, to Koane Road; thence towards the east by Koane Road to Rawhitiroa Road; thence by that road to the easternmost corner of Section No. 3, Block XVI, Omona Survey District; thence by the eastern boundary of that section to the north-eastern corner of Section No. 10, Block IV, Opaku Survey District; thence towards the south generally by Sections Nos. 10 and 3, Block IV, to the Lower Moeawatea Road; thence by the said Lower Moeawatea Road to Section No. 2; thence by Sections Nos. 2 and 1, Block IV aforesaid, and Section No. 2, Block III, to the Whenuakura Valley Road; thence by that road to a point in line with the northern boundary of Subdivision No. 3 of Kaharoa No. 3 Block; thence by a line to and by the said Subdivision No. 3 and by Rotorangi Block to the Patea River; thence by a right line to Trig. Station A (Tarere); thence by Tarere Road to Kaitoke Road, by Kaitoke Road to Meremere Road, by Meremere Road to Tihi Road, by Tihi Road and the continuation westerly of its northern side to the Tangahoe Stream; thence towards the west generally by the Tangahoe Stream to its confluence with the Mangimangi Stream; thence by the Mangimangi Stream to Section No. 165, Block VI, Hawera Survey District; thence by Sections Nos. 165 and 164 to Austin Road; thence by Austin Road to the Waingongoro River, and by that river to the sea; and thence towards the south-west and west by the sea to the south-western corner of Taranaki Electoral District, the place of commencement.

#### PATEA.

This district is bounded towards the north generally by the Egmont and Stratford Electoral Districts, hereinbefore described, from the mouth of the Waingongoro River to the confluence of the Wanganui and Tangarakau Rivers; thence towards the north-east and east by the Wanganui River to a point in line with the north-eastern side of the Koikokopu Road in the Borough of Wanganui; thence by a right line to and by the said Koikokopu Road to the north-western boundary of the Borough of Wanganui; thence by the Borough of Wanganui and the Gonville and Castlecliff Town Districts to the sea; and thence towards the south-west by the sea to the mouth of the Waingongoro River, the place of commencement.

#### WANGANUI.

This district is bounded towards the north-west generally by the Patea Electoral District, hereinbefore described, from the sea to a point on the right bank of the Wanganui River opposite the north-eastern corner of the Borough of Wanganui East; thence towards

the east generally by a line across that river to the north-eastern corner of the Borough of Wanganui East; thence by the eastern boundary of the Borough of Wanganui East to its south-eastern corner; thence towards the south generally by the southern boundary of the Borough of Wanganui East to the eastern portion of the Borough of Wanganui; thence by the eastern and southern boundaries of the said eastern portion of the Borough of Wanganui to the Wanganui River; and thence by the left bank of that river to its mouth; and thence towards the south-west by a line across the mouth of the Wanganui River, and by the sea, to the place of commencement.

#### WAIMARINO.

This district is bounded towards the north-west generally by the Taumarunui Electoral District, from the confluence of the Wanganui and Tangarakau Rivers to the north-western shore of Lake Taupo, at the mouth of the Waihora Stream; thence towards the north by the northern shore of Lake Taupo to the Napier-Taupo Road; thence by that road to the crossing of the Rangitaiki River by the said Napier-Taupo Road; thence towards the south-east generally by a right line to the intersection of the south-eastern boundary of Tauhara South A Block by the Taharua River; thence by the Taharua River to its confluence with the Mohaka River, and by the Mohaka River to a right line running from Trig. Station No. 65A, Kaweka Survey District, through Trig. Station No. 68A to the said Mohaka River; thence by the said right line to Trig. Station No. 65A; thence by a right line to Trig. Station No. 26, on Tawheketewhango; thence by a right line running in the direction of Trig. Station No. 27, Mangamaire Survey District, to the Rangitikei River; thence by the Rangitikei River to where the main road from Moawhango to Napier crosses that river; thence by that road to the Moawhango River, and by the said Moawhango River to a point due east of Trig. Station No. 16, on Kauaekeke; thence by a right line to the said Trig. Station No. 16; thence by a right line to Trig. Station No. 32, on Papaka; thence by a right line running in the direction of the confluence of the Panemango and Tamakomako Streams to the Hautapu River; thence by that river to a point in line with the north-western boundary-line of Awarua 4c No. 13 Block; thence by a right line to and by the north-western boundary-line of that block to the road at its westernmost corner; thence by the road forming part of the northern boundary of Section No. 5, Block I, Hautapu Survey District, the north-eastern boundaries of Sections Nos. 6 and 7, and forming the eastern boundaries of Sections Nos. 7 and 8, Block I aforesaid, to the Makohine Valley Road; thence by that road and the road forming the eastern boundaries of Sections Nos. 28, 29, and 30, Block VIII, Tiriraukawa Survey District, and forming part of the south-western boundary of Section No. 11, Block IX, Hautapu Survey District, to the northernmost corner of Section No. 7, in Block IX aforesaid, and Block XII, Tiriraukawa Survey District; thence by the said Section No. 7 to its westernmost corner; thence by Small Grazing-run No. 58 (Korae-nui) and Section No. 2, Block XII aforesaid, to the Murimotu Road, and by that road to Section No. 1, Block XI, Tiriraukawa Survey District; thence by Sections Nos. 1 and 2, Block XI aforesaid, Sections Nos. 3 and 2, Block X, and Otairi Nos. 1b and 2b Blocks to the Mangapapa Stream, and by that stream to the Turakina River; thence across the said Turakina River and by its right bank to the north-eastern corner of township reserve at the southern corner of Section No. 1, Block IX, Tiriraukawa Survey District; thence by the said township reserve and Sections Nos. 1 and 5, Block XII, Mangawhero Survey District, and Otairi 4b, Nos. 1 and 3 Blocks, to the north-eastern corner of Section No. 6, Block XII aforesaid; thence by Sections Nos. 6 and 2, said Block XII, Section No. 4, Block XV, Mangawhero Survey District, and the south-eastern watershed of the Wangaehu River to Trig. Station Okaiepe, in Block XIV, Mangawhero Survey District; thence by a right line running north-westerly  $315^{\circ}$  to the Wangaehu River; thence by the Wangaehu River to the sea; thence towards the south-west by the sea to the mouth of the Wanganui River; and thence towards the west generally by the Wanganui and Patea Electoral Districts, hereinbefore described, to the confluence of the Wanganui and Tangarakau Rivers, the place of commencement.

#### OROUA.

This district is bounded towards the north-west by the Rangitikei River from the north-western corner of Section No. 98, Block XII, Rangitoto Survey District, to its confluence with the Hautapu River; thence by the Hautapu River to the eastern boundary of the Waimarino Electoral District, hereinbefore described; thence by the said Waimarino Electoral District to the Rangitikei River; thence towards the east generally by the Rangitikei River to its intersection by a right line running from Trig. Station No. 30, on Aorangi, to Trig. Station No. 32; thence by a right line to the said Trig. Station No. 30; thence by a right line running in the direction of the confluence of the Makaroro River with the north branch of the Waipawa River to the

summit of the Ruahine Range; thence by a line along the summit of the said Ruahine Range to the Manawatu Gorge; thence towards the south by the Palmerston North—Napier Railway line to Section No. 47, Block III, Gorge Survey District, and by that section to the Ashhurst—Bunnythorpe Road; thence by the Ashhurst—Bunnythorpe Road to the Wellington—New Plymouth Railway line; thence by the said railway-line to the Oroua River, by that river to the north-eastern corner of Section No. 346, Native Reserve; thence towards the south-west, north-west, and again towards the south-west by that section; thence by the road fronting Sections Nos. 291, 270, 269, 268, 267, 266, 265, 264, 221, 220, 219, 218, 217, 353, 215, and 214 to the Township of Sanson; thence by the said township to the road forming the south-eastern boundaries of Sections Nos. 8, 6, and 5, the road forming the southern boundaries of Sections Nos. 68, 152, 70, 72, 74, and 75, and by the road fronting Sections Nos. 108, 106, 102, 101 to the north-eastern corner of the latter section; thence by Sections Nos. 101, 99, and 98 to its north-western corner, the place of commencement.

#### RANGITIKEI.

This district is bounded towards the north-west generally by the Waimarino Electoral District, hereinbefore described, from the mouth of the Wangaeahu River to the Hautapu River; thence towards the east generally by the Oroua Electoral District, hereinbefore described, to the junction of the Wellington—New Plymouth Railway line with the road known as the Bunnythorpe—Kairanga Line; thence by the Bunnythorpe—Kairanga Line to Section No. 1598, Block IX, Kairanga Survey District; thence by Sections Nos. 1598, 1595, and 1596 to Jackytown Road, and by Jackytown Road to the Palmerston North—Foxton Railway line; thence by that railway-line to the Oroua River; thence towards the west by the Oroua River to a point opposite the north-eastern corner of Section No. 31, Block XII, Te Kawau Survey District; thence towards the south by a line across the said river, and by Sections Nos. 31 and 33, Block XII aforesaid, Section No. 56, Block XI, and the road forming the northern boundaries of Sections Nos. 106, 69, 68, 67, 66, 60, and 142, Block XI aforesaid, and Sections Nos. 141, 140, and 139, Block VI, Te Kawau Survey District, to the Foxton—Sanson Road; thence by the Foxton—Sanson Road to the road at the north-eastern corner of Section No. 306, Block X, Te Kawau Survey District; thence by the road forming the northern boundaries of the said Section No. 306 and Section No. 305, Block IX, Te Kawau Survey District, to the north-western corner of the latter section; thence by the said Section No. 305 to the south-eastern corner of Small Grazing-run No. 24, in Sandy Survey District; thence by the south-eastern boundary of the said Small Grazing-run No. 24 to the sea; and thence towards the west and north-west by the sea to the mouth of the Wangaeahu River, the place of commencement.

#### PALMERSTON.

This district is bounded towards the north by the Oroua Electoral District, hereinbefore described, from the junction of the Bunnythorpe—Kairanga Line with the Wellington—New Plymouth Railway line to the Manawatu Gorge; thence towards the south-east by the summit of the Tararua Range to the easternmost corner of Horowhenua County, as described in the *New Zealand Gazette* No. 133, of the 19th December, 1884; thence towards the south-west by the said Horowhenua County to the Manawatu River; thence by the Manawatu River to its confluence with the Oroua River; thence towards the north-west by the Oroua River to the Palmerston North—Foxton Railway line; and thence by the Rangitikei Electoral District, hereinbefore described, to the place of commencement.

#### OTAKI.

This district is bounded towards the north-east generally by the Rangitikei and Palmerston Electoral Districts, hereinbefore described, from the sea to the summit of the Tararua Range; thence towards the south-east generally by the summit of the Tararua Range and Rimutaka Range to the Featherston—Wellington Road over the Rimutaka; thence towards the south-west generally by the said Featherston—Wellington Road to the Pakuratahi River; thence by that river to its confluence with the Hutt River; thence by the Hutt River to the Wakatikei Road, at the confluence of the Wakatikei River with the Hutt River; thence by the said Wakatikei Road to Section No. 5, Block XIII, Akatarawa Survey District; thence by the said Section No. 5 and the Wakatikei River to the northernmost corner of Section No. 2, Block IX, Akatarawa Survey District; thence by the said Section No. 2 and Sections Nos. 6, 5, 4, 3, 2, 64, and 66, Block VII, Paikakariki Survey District, to the north-eastern corner of the last-mentioned section; thence by the south-eastern boundary of the Wainui Forest Reserve to its intersection by a right line being the production of the southern boundary of Tunupo Block; thence by the said right line to the easternmost corner of Tunupo Block, and by the said Tunupo Block to the sea; and thence towards the north-west by the sea to the south-western corner of the Rangitikei Electoral District, the place of commencement: including Kapiti Island.

#### HUTT.

This district is bounded towards the north generally by the Otaki Electoral District, hereinbefore described, from the Wakatikei Road at the confluence of the Wakatikei River with the Hutt River to the summit of the Rimutaka Range; thence towards the south-east generally by the summit of the Rimutaka Range to Turakirae Head; thence towards the south-west by the sea and the waters of Port Nicholson to the south-western corner of the Borough of Petone; thence towards the north-west generally by the western and north-western boundaries of the said Borough of Petone and the north-western boundary of the Borough of Lower Hutt to the Wellington—Wairarapa Railway line; thence by that railway-line to the railway-bridge near Haywards Railway-station; and thence by the Hutt River to the Wakatikei Road at the confluence of the Hutt River with the Wakatikei River, the place of commencement: including Somes Island.

#### WELLINGTON NORTH.

This district is bounded towards the north generally by the main Wadestown Road from the Kaiwarawara Stream to Elizabeth Street; thence by Elizabeth Street to Section No. 58, Town Belt; thence by the northern boundary of the said Section No. 58, across a road, and by the northern boundary of Section No. 59, Queen's Park, to Grant Road; thence across Grant Road, and by the northern boundary of Section No. 659, City of Wellington, to Section No. 660; thence by the western and northern boundaries of Section No. 660 aforesaid to the Hutt Road; thence across that road and by the road running easterly to Port Nicholson; thence towards the north-east and east by Port Nicholson and Lambton Harbour to a point opposite the middle of Cuba Street; thence by a line to and along the middle of Cuba Street to Dixon Street; thence towards the south generally by a line along the middle of Dixon Street to Woolcombe Street; thence along the middle of Woolcombe Street to a point in line with the northern boundary of Section No. 436; thence to its north-eastern corner and by the said Section No. 436 to the south-eastern corner of Section No. 48, Town Belt; thence by the southern boundary of the said Section No. 48 and by Native Reserve to the easternmost corner of Section No. 11, Town Belt; thence by the said Section No. 11 and the production of its northern boundary to Cemetery Road; thence towards the west generally by the said Cemetery Road to the Kaiwarawara Stream; and thence by the said Kaiwarawara Stream to the place of commencement.

#### WELLINGTON CENTRAL.

This district is bounded towards the north generally by the Wellington North Electoral District, hereinbefore described, from Cemetery Road to Lambton Harbour; thence by Lambton Harbour to Clyde Quay; thence towards the east generally by a line to and along the middle of Clyde Quay to Kent Terrace; thence along the middle of Kent Terrace to Buckle Street; thence along the middle of Buckle Street to Tasman Street; thence along the middle of Tasman Street to Tainui Terrace; thence towards the south generally by a line along the middle of Tainui Terrace to the Mount Cook Reserve; thence by part of the eastern boundary of that reserve to its south-eastern corner, and by the southern boundary of the said Mount Cook Reserve to Hankey Street; thence along the middle of Hankey Street and the street forming the south-eastern boundary of Section No. 55, City of Wellington, to Section No. 40, Town Belt; thence by Sections Nos. 40 and 42, Town Belt, to Ohiro Road; thence to and along the middle of Ohiro Road to a point in line with the northern boundary of Original Section No. 11, Block X, Port Nicholson Survey District; thence by a right line to and by the northern boundary of the said Section No. 11 and its production to the former western boundary of the City of Wellington, as constituted by Proclamation in the *New Zealand Gazette* No. 23, of the 1st April, 1903; and thence towards the west generally by the said former western boundary of the City of Wellington to Cemetery Road, the place of commencement.

#### WELLINGTON EAST.

This district is bounded towards the north-west by Lambton Harbour from the north-western corner of the Wellington Central Electoral District, hereinbefore described, at Clyde Quay to Point Jerningham; thence towards the east and north by Evans Bay to the boundary between the City of Wellington and the Borough of Miramar; thence by that boundary to the middle of the street which runs westerly immediately south of and generally parallel to the outfall sewer of the City of Wellington; thence towards the south by a line along the middle of the said street to the Queen's Drive, opposite Allotment No. 25, Maranui, on Plan No. 879, deposited in the office of the District Land Registrar at Wellington; thence across the Queen's Drive to the north-eastern corner of the said Allotment No. 25; thence by that allotment and the production of its northern boundary to Newtown Park; thence towards the west by Newtown Park and Sections Nos. 11, 10, 9,

and S. Town Belt, to the middle of the eastern production of Mein Street; thence towards the south-east by a line along the middle of Mein Street to Riddiford Street; thence again towards the west generally by a line along the middle of the street which runs westerly immediately along the middle of John Street to Tasman Street; thence along the middle of Tasman Street to Tainui Terrace; and thence by the Wellington Central Electoral District, hereinbefore described, to Lambton Harbour, the place of commencement.

## WELLINGTON SOUTH.

This district is bounded towards the north and east generally by the Wellington Central and Wellington East Electoral Districts, hereinbefore described, from the south-western corner of the said Wellington Central Electoral District to Newtown Park; thence towards the south generally by Newtown Park to a point in line with the middle of Leraud Street; thence by a line to and along the middle of Leraud Street to Adelaide Road; thence along the middle of Adelaide Road to Chilka Street; thence along the middle of Chilka Street to Stanley Street; thence along the middle of Stanley Street to Britomart Street; thence along the middle of Britomart Street to Section No. 25, Town Belt; thence by the said Section No. 25 and Section No. 18, in Block X, Port Nicholson Survey District, to the Ohiro Road; thence

to and along the middle of the said Ohiro Road to a point in line with the northern boundary-line of Original Section No. 14, Block X aforesaid; thence to and by the said Section No. 14 to its north-western corner; and thence towards the west by Section No. 3, Block X aforesaid, and the former western boundary of the City of Wellington, as constituted by Proclamation in the *New Zealand Gazette* No. 23, of the 1st April, 1903, to the place of commencement.

## WELLINGTON SUBURBS AND COUNTRY DISTRICT.

This district is bounded towards the north-east by the Otaki Electoral District, hereinbefore described, from the sea at the northern corner of Tunupo Block to the Wakatikei Road at the confluence of the Wakatikei River with the Hutt River; thence towards the south-east generally by the Hutt Electoral District, hereinbefore described, to Port Nicholson; thence by Port Nicholson to the northern boundary of Wellington North Electoral District, hereinbefore described; thence by the said Wellington North Electoral District and by the Wellington Central, Wellington South, and Wellington East Electoral Districts, hereinbefore described, to Evans Bay; thence by Evans Bay and Port Nicholson to Palmer Head; and thence towards the south, west, and north-west by the sea to the place of commencement: including Mana Island.

## POPULATION.

TABLE SHOWING THE ACTUAL AND NOMINAL POPULATIONS OF THE ELECTORAL DISTRICTS IN THE NORTH ISLAND. (QUOTA, 15,180.)

No. and Name of District.	Number of Members.	Actual Population (Census, 1911).		Actual Total (Census, 1911).	Nominal Population.
		Urban.	Rural.		
1. Bay of Islands .. .. .	1	..	12,080	12,080	15,463
2. Kaipara .. .. .	1	..	11,588	11,588	14,833
3. Marsden .. .. .	1	2,679	9,876	12,555	15,321
4. Waitemata .. .. .	1	11,536	3,151	14,687	15,569
5. Eden .. .. .	1	10,217	4,003	14,220	15,341
6. Auckland West .. .. .	1	15,214	..	15,214	15,214
7. „ Central .. .. .	1	15,153	..	15,153	15,153
8. „ East .. .. .	1	15,195	..	15,195	15,195
9. Grey Lynn .. .. .	1	15,182	..	15,182	15,182
10. Parnell .. .. .	1	15,163	..	15,163	15,163
11. Manukau .. .. .	1	11,604	3,064	14,668	15,527
12. Franklin .. .. .	1	..	12,277	12,277	15,715
13. Raglan .. .. .	1	..	11,813	11,813	15,120
14. Thames .. .. .	1	3,619	8,909	12,528	15,023
15. Ohinemuri .. .. .	1	6,436	6,883	13,319	15,246
16. Waikato .. .. .	1	3,542	9,471	13,013	15,665
17. Tauranga .. .. .	1	..	12,234	12,234	15,659
18. Bay of Plenty .. .. .	1	..	12,249	12,249	15,679
19. Taumarunui .. .. .	1	..	12,246	12,246	15,675
20. Gisborne .. .. .	1	8,229	5,794	14,023	15,645
21. Hawke's Bay .. .. .	1	6,286	7,101	13,387	15,375
22. Napier .. .. .	1	10,941	3,615	14,556	15,568
23. Waipawa .. .. .	1	3,368	9,599	12,967	15,655
24. Pahiatua .. .. .	1	..	12,168	12,168	15,575
25. Masterton .. .. .	1	5,182	7,722	12,904	15,066
26. Wairarapa .. .. .	1	..	11,563	11,563	14,801
27. Taranaki .. .. .	1	5,238	7,852	13,090	15,288
28. Stratford .. .. .	1	2,639	9,695	12,334	15,048
29. Egmont .. .. .	1	..	11,718	11,718	14,999
30. Patea .. .. .	1	3,380	9,344	12,724	15,340
31. Waimarino .. .. .	1	..	12,255	12,255	15,686
32. Wanganui .. .. .	1	10,271	3,914	14,185	15,281
33. Oroua .. .. .	1	3,161	9,768	12,929	15,664
34. Rangitikei .. .. .	1	..	11,524	11,524	14,750
35. Palmerston .. .. .	1	10,991	3,203	14,194	15,091
36. Otaki .. .. .	1	..	12,157	12,157	15,561
37. Hutt .. .. .	1	10,880	3,622	14,502	15,516
38. Wellington Suburbs and Country District	1	11,081	3,055	14,136	14,992
39. Wellington North .. .. .	1	15,268	..	15,268	15,268
40. „ Central .. .. .	1	15,248	..	15,248	15,248
41. „ East .. .. .	1	15,275	..	15,257	15,275
42. „ South .. .. .	1	15,238	..	15,238	15,238
Totals .. .. .	42	278,216	285,513	563,729	643,673

## SOUTH ISLAND REPRESENTATION COMMISSION REPORT.

To His Excellency the Right Honourable John Poynder Dickson-Poynder, Baron Islington,  
Governor and Commander-in-Chief in and over His Majesty's Dominion of New Zealand  
and its Dependencies.

MAY IT PLEASE YOUR EXCELLENCY,—

We, the members of the South Island Representation Commission appointed by Your Excellency on the 17th day of July, 1911, have the honour to report that we commenced our sittings on the 21st day of July last for the purpose of dividing the South Island into electoral districts.

Notice of the boundaries as provisionally fixed by us under the authority of our Commission was duly published in the *New Zealand Gazette*, and the objections and suggestions that were received were duly considered and dealt with by the Commissioners in the manner set forth in the attached Schedule. The Commission subsequently finally approved and confirmed the boundaries of the electoral districts, and now respectfully submit for Your Excellency's consideration the names and descriptions of the same, together with a map showing the actual and nominal populations respectively agreeing with the totals as allotted by the Joint Commission.

It was found that the boundaries of the Tuapeka and Taieri Electorates had to be so altered as to render either name unsuitable, and your Commission therefore decided to name the newly defined district "Otago Central," as better describing the same.

It was also decided, as the Geraldine Electorate has been altered so as to exclude Geraldine Town and most of the county, that the electorate shall be renamed "Temuka."

Given under our hands and seals, this sixteenth day of September, one thousand nine hundred and eleven.

<b>E. H. WILMOT, Chairman.</b>	(L.S.)
<b>T. N. BRODRICK.</b>	(L.S.)
<b>G. H. M. McCLURE.</b>	(L.S.)
<b>HARRY QUANE.</b>	(L.S.)
<b>CHAS. S. REEVES.</b>	(L.S.)

### SCHEDULE OF OBJECTIONS.

No.	Electoral District.	Objections or Suggestions.	Name and Address of Objector or Writer.	Decision of Commission.
1	Nelson ..	Protesting against any portion of the Sounds County being included in Nelson Electorate, as Nelson is an urban electorate	M. Greensill ..	Impracticable to alter proposed boundaries.
2	Grey ..	Suggesting that the following area be added to the Grey Electorate: "All that area commencing at the south-western corner of the Borough of Greymouth, thence towards the west by the sea to Nelson Creek, thence towards the south-west by Nelson Creek to the western boundary of Arnold Survey District, thence towards the east by the western boundary of Arnold Survey District to the Borough of Greymouth, thence towards the north-west and north-east by the said Borough of Greymouth to the place of commencement"	E. Elliott and 175 others	Suggestion disallowed
3	Westland ..	Protesting against Waiuta being included in the Westland Electorate	E. R. Gale and 110 others	Impracticable to alter proposed boundaries.
4	Hurunui ..	Objecting to the Cass Riding of the Tawera County being included in the Hurunui Electorate	D. D. Macfarlane ..	Cannot be given effect to.
5	Christchurch South	Suggesting that the whole of Spreydon Borough be included in Christchurch South Electoral District	John Hadfield ..	Impracticable to alter proposed boundaries.
6	Ashburton ..	Petition from the residents of Epworth and Waiapi districts, requesting that they be placed in the Geraldine Electorate	F. Green and 69 others	Ditto.
7	Geraldine ..	Objecting to the Geraldine District boundary extending too far south, and that the community of interest in the district is destroyed thereby	R. Banks, Clerk, Mackenzie County Council	Cannot be otherwise arranged.
8	" ..	Suggesting that the name Geraldine should be changed to either "Temūka" or "Gladstone"	T. Buxton, M.P. ..	Name "Temuka" adopted.
9	Waitaki ..	Forwarding copy of following resolution: "That this meeting emphatically protests against the proposed alteration of boundaries of the Waitaki Electorate"	F. J. Hitchins, Secretary, Independent Order of Oddfellows	Impracticable to alter proposed boundaries.
10	" ..	Writing on behalf of a large number of electors approving of the proposed Waitaki Electorate	J. A. Macpherson ..	Received.

SCHEDULE OF OBJECTIONS—*continued.*

No.	Electoral District.	Objections or Suggestions.	Name and Address of Objector or Writer.	Decision of Commission.
11	Waitaki	Protesting against the severance of the Borough of Waimate and its suburbs	N. Francis, Mayor, and C. Dash, Town Clerk, Borough of Waimate	Impracticable to alter proposed boundaries.
12	"	Protesting against the severance of the suburbs of Waimate from the Borough of Waimate	H. J. Dash, Secretary, Loyal Heart of Friendship Lodge, M.U.I.O.O.F. 5859	Ditto.
13	"	Ditto	A. J. Hoskins, Secretary, Waimate Branch, Farmers' Union	"
14	"	"	A. J. Hoskins, Secretary, Waimate Agricultural and Pastoral Association	"
15	"	Protesting against the severance of the Borough of Waimate and suburbs	F. R. Gillingham, Chairman, South Canterbury Hospital and Charitable Aid Board	"
16	"	Forwarding copy of resolution as follows: "That this public meeting of the electors of the Waitaki Electorate enter an emphatic protest against the proposed alterations of the electoral boundaries, whereby the district situated within one mile of the Waimate Post-office, with a population of 1,058 according to the last census, is transferred to the Geraldine Electorate, thereby destroying the community of interest existing between the Waimate Borough and suburbs. This meeting is further of the opinion that as the district north of the Waitaki River is included in the South Canterbury Hospital District, and the greater portion in the Timaru Harbour District, the general community of interest would be best conserved by making Waitaki a South Canterbury electorate, as done in 1902, in preference to carrying it so far into Otago, between which province and South Canterbury there can be little in common in the matter of local government"	N. Francis, Mayor of Waimate, and Chairman of the public meeting	"
17	"	Forwarding copy of the following resolution: "That this meeting of the Waimate Racing Club enter an emphatic protest against the proposed alteration of the electoral boundaries, whereby the district situated within one mile of the Waimate Post-office, with a population of 1,059 people according to the last census, is transferred to the Geraldine Electorate, thereby destroying the community of interest existing between the Waimate Borough and Suburbs. This meeting is further of the opinion that as the district north of the Waitaki River is included in the South Canterbury Hospital District, and the greater portion in the Timaru Harbour District, the general community of interest would be best conserved by making Waitaki a South Canterbury electorate, as was done in 1902, in preference to carrying it so far into Otago, between which province and South Canterbury there can be little in common in the matter of local government."	A. J. Hoskins, Secretary, Waimate Racing Club	"
18	"	Forwarding copy of the following resolution: "That this Committee support the resolution passed at the public meeting of the electors of the Waitaki district held on the 28th August last, such resolution being as follows: 'That this public meeting of the electors of the Waitaki Electorate enter an emphatic protest against the proposed alterations of electoral boundaries, whereby the district situated within one mile of the Waimate Post-office, with a population of 1,058 according to the last census, is transferred to the Geraldine Electorate, thereby destroying the community of interest existing between the Waimate Borough and suburbs.'"	W. Y. Purchase, Clerk to Licensing Committee	"
19	"	Protesting against the suburbs of the Borough of Waimate, containing 1,059 people, being put in the Geraldine Electoral District, and separated from the Borough of Waimate	T. J. Brown, President, Waitaki Temperance Reform Union	"



SCHEDULE OF OBJECTIONS—*continued.*

No.	Electoral District.	Objections or Suggestions.	Name and Address of Objector or Writer.	Decision of Commission.
20	Waitaki	Forwarding copy of the following resolution : " That this committee desire to protest against the manner in which the boundaries of the Electoral Districts of Geraldine and Waitaki have been arranged, no regard having been shown to the interests of the residents of Waimate Borough and Suburbs	P. Grant, Secretary Waimate School Committee	Impracticable to alter proposed boundaries.
21	"	Objecting to that part of Waimate Suburbs contained in the Deep Creek Riding of Waimate being separated from the electorate containing Waimate Borough	G. Dash, Chairman Technical Board, Waimate	Ditto.
22	"	Objecting to the proposed boundaries of the Waitaki Electorate for the following reasons : " Waimate is strictly a Canterbury district, the Waitaki River being spanned by only two bridges at great distance apart, with the result that communication with Otago can only be of trivial character, across railway-bridges, and of community of interest there is practically none "	H. C. Barclay, Chair- man Waimate High School	"
23	"	Forwarding copy of the following resolution : " That the Waimate Hospital Committee indorses the steps now being taken by the various local bodies against the inequitable and uncalled-for proposal to alter the boundaries of the Waitaki Electorate "	G. V. Cochrane, Sec- retary Waimate Hospital Committee	"
24	"	Forwarding the following resolution : " That this court protests emphatically against the proposed alterations of electoral boundaries, which places the Borough of Waimate in Waitaki Electoral District, and the Suburbs in Geraldine District, thereby destroying the community of interest now existing "	P. Grant, Secretary Court Foresters' Pride, No. 6073, A.O.F.	"
25	"	Forwarding the following resolution : " That the Waimate County Council emphatically protests against the proposed alteration of the Waitaki electoral boundary, which, if carried into effect, would destroy the community of general interests now existing in the county "	G. V. Cochrane, Clerk Waimate County	"
26	"	Letter from Timaru Harbour Board supporting resolution passed at a public meeting held at Waimate, on the 28th August, 1911	W. J. Bardsley, Sec- retary Timaru Har- bour Board	"
27	"	Objecting to the proposed Waitaki electoral boundaries for the following reasons : (1) The Town of Waimate is divided into two, the southern part (comprised in the borough) only being included in Waitaki, and over one thousand of the town's inhabitants, because outside the borough bounds, being thrown into Geraldine. (2.) The evils of the last redistributions are perpetuated and accentuated, not only Hook, Makikihi, and Otaio, whose business centre is Waimate, being thrown into Geraldine, with which they have no relations, but also Deep Creek, Waihao Forks, and other places, of which Waimate is the headquarters. On the other hand, a great part of the natural and business dependencies of Oamaru is included in Waitaki	Hon. Sir W. J. Stew- ard, Kt.	Impracticable to alter boundaries as desired.
28	Oamaru	Objecting on the following grounds : (1.) That the proposed alterations have no regard to and are inconsistent with community of interests that do obtain and should be recognized. (2.) That the area has been unreasonably extended, is unwieldy, and will in future include thirteen additional polling-booths. (3.) That the northern suburbs of Oamaru should not be thrown (as is proposed) into the Waitaki Electorate, and no sound and conclusive reason can be assigned for this alteration. (4.) That the southern and western boundaries have been extended too far and cannot be reasonably justified. (5.) That by reason of the proposed boundary alterations in the Oamaru and adjoining electorates, three licensed hotels will now be located in the Oamaru Electorate, and being a no-license district the said hotels will by operation of law lose their licenses, which is an injustice, besides the doing-away of public requirement in the way of necessary hotel accommodation	Hon. T. Duncan, M.P.	Boundaries amended as far as practicable.
29	"	Forwarding the following resolution : " That this Council enters its emphatic protest against the manner in which the boundaries of the Oamaru Electorate have been fixed, more particularly in respect to the severance of the suburbs from the borough."	C. W. Kent, Town Clerk, Oamaru	Boundaries amended as far as practicable.
30	Chalmers	Protesting against the Taieri County, which is agricultural and pastoral, being parcelled out among mining interests (Otago Central) and maritime (Chalmers). The people of Port Chalmers are disassociated with the people of Taieri as much as if they were hundreds of miles apart, and their interests are in so many cases diametrically opposed that their representation in Parliament by the same member could not be beneficial.	J. Logan, County Clerk Taieri County Council	Cannot be given effect to.

SCHEDULE OF OBJECTIONS—*continued.*

No.	Electoral District.	Objections or Suggestions.	Name and Address of Objector or Writer.	Decision of Commission.
31	Bruce	Petition praying that the portion of the Beaumont Riding comprised in Blocks I, XVI, and XIV, Crookston Survey District, be severed from the proposed Bruce Electorate, and included in the Otago Central Electorate	R. Wood, J.P., Dunkeld	Acceded to for Blocks I and XVI.
32	..	Suggesting that the districts of Waipori, Lawrence, and Waitahuna should be placed in an electorate where mining is carried on	J. Rattray, Secretary, Tuapeka Mining and Prospecting Association	Cannot be given effect to.
33	..	Suggesting that Blocks I, XVI, and XIV, Crookston Survey District, should be taken out of Bruce Electorate, and put into Otago Central Electorate	T. Pilling ..	Suggestion adopted as to Blocks I and XVI.
34	Taieri	Protesting against the Taieri Electorate being wiped out, as it is one of the oldest electorates in Otago; also suggests recasting the Otago electorates	Hon. T. Mackenzie, M.P.	After careful consideration, suggestions found to be impracticable.
35	Tuapeka	Forwarding the copy of resolution passed by the Maniototo County Council: "That the well-known appellation of 'Mount Ida' should be restored instead of 'Tuapeka,' and that the Representation Commission should give due consideration, as far as possible, to community of interests involved."	H. Wilson, Clerk, Maniototo County Council	Otago Central considered more suitable.
36	Awarua	Objecting to the Waikiwi portion of the Awarua Electorate being included in Invercargill Electorate	H. Jackson and 40 others	No alteration to be made.
37	..	Petitioning that Section 2, that part of Section 22 lying east of the Invercargill-Kingston Railway, the south part of Section 25, all in Block XV, and Section 12, and the west part of Section 13 of Block IV, all in Invercargill Hundred, and known as Waikiwi, be taken out of the proposed Awarua Electorate and placed in the Invercargill Electorate	J. N. Fowler and 35 others	Ditto.
38	Invercargill	Forwarding copy of resolution carried at a public meeting held in Invercargill as follows: "That this public meeting objects to the proposed boundaries of the Invercargill Electorate, and requests that they be altered so as to include the old Electorate of Invercargill and Sections 8, 9, and 10 of Block I, Section 3 of Block I, Section 12 and part of 13 of Block IV, and Sections 27, 2, the eastern part of Section 1, and the southern part of Section 25, of Block XV, Invercargill Hundred"	William A. Ott, Mayor of Invercargill	Boundaries amended to include Sections 8, 9, 10, Block I, Invercargill Hundred.
39	..	Objecting to the proposed Invercargill Electorate on the following grounds: (1.) That the boundary as proposed leaves out Sections 8, 9, and 10 of Block I, Invercargill Hundred; whereas the same should be included therein, as they are within the present Borough of Invercargill. (2.) That the boundary as proposed includes Sections 1 to 17 of Block II, and Sections 5, 6, 7, and 34 to 39 of Block I, Invercargill Hundred; whereas the same should be excluded therefrom, as all of these, with the exception of part of Section No. 35, are rural land, and the occupiers have no interests in common with those of the electors of the Invercargill Electorate, and these lands should therefore be left in the Awarua Electorate. (3.) That the eastern boundary of the proposed Electorate is about four miles from the Invercargill Post-office; whereas the suburb of Waikiwi, including the Townships of Collingwood and Prestonville, are not two miles therefrom. (4.) That for many years past that portion of the suburb of Waikiwi comprising Sections 2 and 27, part of Section 1, lying east of the Invercargill-Kingston Railway, and the south part of Section 25, all in Block XV, and Section 12 and part of 13, Block IV, all in Invercargill Hundred, has been subdivided into and occupied as Township Allotments, under the names of "Collingwood" and "Prestonville," and the same are joining the Borough of Invercargill, and the interests are identical with the interests of the electors of Invercargill. (5.) That the suburb of Waikiwi was for a long time connected by a horse tramway, and is now being permanently connected by an electric tramway system with the Borough of Invercargill, and should therefore be included within the same electorate. (6.) That the population resident on the lands mentioned in clause 2 hereof are about the same in number as on the lands mentioned in clauses 1 and 4. Wherefore your petitioners humbly pray that the proposed boundaries of the Invercargill Electorate be altered so as to exclude therefrom all lands mentioned in clause 2 hereof, and to include therein all the lands mentioned in clauses 1 and 4 hereof	John H. Pay and 965 others	Ditto.

SCHEDULE OF OBJECTIONS—*continued.*

No.	Electoral District.	Objections or Suggestions.	Name and Address of Objector or Writer.	Decision of Commission.
40	Invercargill	Objecting to the east end of the Borough of Invercargill being placed in the Awarua Electorate	J. A. Hanan, M.P.	Boundaries amended to include Sections 9, 9, 10, Block 1, Invercargill Hundred.
41	„	Suggesting that Waikiwi and Collingwood on the northern boundary of the Borough of Invercargill would make a better boundary than the portion lying south of the Waihopai Stream and west of Mill Road as proposed	W. A. Saunders, Registrar of Electors	Not considered advisable to make any alteration.
42	„	Forwarding copy of the following resolution: "That this Board enters its emphatic protest against the system of artificial readjustment of electoral boundaries, which leads to so much confusion and the separation into different electorates of those parts of the country which have close community of interest."	The Secretary, Education Office, Timaru	Received.

## SOUTH ISLAND ELECTORAL DISTRICTS.

## NELSON.

This district is bounded towards the north and north-west generally by Tasman Bay from the western extremity of Rabbit Island to the French Pass; thence by the French Pass, Hamilton Bay, Admiralty Bay, to Clay Point; thence by Cook Strait to West Entry Point; thence towards the east generally by a right line to the northernmost point of Maud Island; thence by a right line to Tawero Point; thence by Pelorus Sound to the easternmost corner of Section No. 10, Block VII, Wakamarina Survey District, and by the north-western boundary of the last-mentioned section, and the north-western boundaries of Sections Nos. 12 and 13 of the said Block VII, and the north-western boundary of Section No. 14, Block XI, Wakamarina Survey District; thence by the western and southern boundaries of the last-mentioned section to a point in line with the south-western boundary-line of Section No. 6, Block XI, Wakamarina Survey District; thence by a right line to and by the south-western boundary-line of the last-mentioned section, and the south-western boundary-lines of Sections Nos. 87 and 8, Block XI, Wakamarina Survey District; thence by the southern boundary-line of the last-mentioned section, and the southern boundary-line of Section No. 5, Block XII, Wakamarina Survey District, to Takorika Trig. Station; thence towards the east by the summit of the range between the Rivers Wakamarina and Kaituna over Trig. Stations A and V to Mount Riley; thence again towards the south-east by the summit of the main range between the Wakamarina River and the Wairau River, over Mount Sunday and Mount Baldy, to the summit of the main range between the Pelorus and Wairau Valleys; thence by the summit of that range, over Fishtail and Mount Richmond and Old Man, to the boundary-line between the Land Districts of Nelson and Marlborough; thence again towards the south-west and north-west by the boundary-line between the Land Districts of Nelson and Marlborough to the southern boundary-line of Square 18; thence again towards the south by a line running due west until it is intersected by a right line bearing S. 45° W. from a point about two miles distant from the north-eastern corner of Section No. 18, Suburban North, and in line with the north-eastern boundary-line of the said Section No. 18; thence again towards the south-east by a right line bearing S. 45° W. until it intersects the River Lee; thence towards the west generally by the said River Lee to its confluence with the River Roding; thence by the latter river to its confluence with the Wairoa River; thence by the left bank of the said Wairoa River to the northernmost corner of Section No. 3 on the left bank of that river, in Block X, Waimea Survey District; thence by the road forming the north-western and part of the south-western boundaries of that section, and the road forming the north-western boundary of Section No. 8, Block X aforesaid, and Sections Nos. 9 and 141, Block IX, Sections Nos. 140, 137, 136, 135, 134, 1 of 133, 131, and 129, Block XIII, to Section 1 of 42; thence by the last-mentioned section, Sections Nos. 19 and 40, Block XVI, Wai-iti Survey District, and by the road forming the north-eastern boundaries of Sections Nos. 2 of 2 and 79A, and intersecting original Sections Nos. 79 and 85, and that road continued to the Wai-iti River; thence by the said Wai-iti River to its confluence with the Waimea River; thence by the said Waimea River and a line produced from its mouth to the western extremity of Rabbit Island, the place of commencement: including D'Orville Island, Stephen's Island, Rabbit Island, Saxton's Island, Oyster Island, Pepin Island, and Fifeshire Island.

3—H. 28.

## MOTUEKA.

This district is bounded towards the west, north-west, and north by the sea from Ngakawahau River to Cape Farewell Lighthouse; thence towards the east generally by Golden Bay and Tasman Bay to the Nelson Electoral District, hereinbefore described; thence towards the east and north generally by the said Nelson Electoral District to the summit of the watershed between the Wairau and Pelorus Valleys; thence towards the south-east generally by the boundary-line between the Land Districts of Nelson and Marlborough to a point near the head-waters of Motupiko River; thence towards the south generally by the summit of the watershed of the Rivers Motupiko and Buller, and by the summit of the watershed of the Buller River aforesaid and the Hope River to the confluence of the two last-named rivers; thence by a right line to Mount Owen; thence by the summit of the Lyell Range to Bald Hill, Block X, Lyell Survey District, on the said Lyell Range; thence by the summit of the watershed leading up to the head-waters of Lyell Creek and Slaty Creek, and by the summit of the leading spur to the source of the said Slaty Creek; thence by a right line due west to the nearest source of the Ngakawahau River; and thence by the said Ngakawahau River to the sea, the place of commencement.

## BULLER.

This district is bounded towards the north-east and north generally by the Motueka Electoral District, hereinbefore described, from the mouth of the Ngakawahau River on the west coast to a point near the head-waters of the Motupiko River; thence towards the south-east by the summit of the St. Arnaud Range and of the Spenser Range to the southern boundary of Nelson Land District; thence towards the south and south-west generally by the summit of the watershed to Mount Haast; thence by the summit of the western watershed of the Inangahua River, over Trig. Stations G, P, O, and B, Waitahu Survey District, to the road over the saddle near the last-mentioned trig. station; thence by that road past Trig. Station BB to the head-waters of Oriental Creek, down the valley of that creek, and along the north-eastern side of the left-hand branch of Devil's Creek to the easternmost corner of Section No. 185, Block XIII, Reefton Survey District; thence by a right line to the south-eastern corner of Section No. 26, Block XIV, Reefton Survey District; thence by the left bank of the Inangahua River to the south-eastern corner of Section No. 198, Block XIV aforesaid; thence by a right line to the south-eastern corner of Section No. 60, Block X, Reefton Survey District; thence by the eastern boundary-line of that section and that boundary-line produced to the Waitahu River; thence by that river to its junction with the Inangahua River; thence by a right line to Mount Faraday; thence by the summit of the Paparoa Range to a point due east of the source of the Pororari River; thence by a right line to its source, and by the said Pororari River to the sea; and thence towards the west and north-west by the sea to the mouth of the Ngakawahau River, the place of commencement.

## GREY.

This district is bounded towards the north and north-east generally by the Buller Electoral District, hereinbefore described, from the mouth of the Pororari River on the west coast to Trig. Station P on the western boundary-line of the Crushington Riding; thence by a right line to the north-eastern corner of Section No. 86, School Reserve, Blackwater Township, Block IX, Waitahu Survey

District; thence towards the east, by the eastern boundary-line of the last-mentioned section and the eastern boundary-line of the Blackwater Township to its south-eastern corner; thence by a right line to the easternmost corner of Section No. 11, Block IV, Ahaurā Survey District; thence by the south-eastern and southern boundary-lines of the last-mentioned section to the Grey River; thence towards the south generally by the Grey River to the eastern boundary of the Borough of Greymouth, by the eastern and southern boundary-lines of the said Borough of Greymouth to the ocean; and thence towards the west by the ocean to the Pororari River, the place of commencement.

#### WESTLAND.

This district is bounded towards the north generally by the Grey and Buller Electoral Districts, hereinbefore described, from the Borough of Greymouth on the west coast to the north-eastern corner of the Grey County on the Spenser Mountains; thence towards the south-east by the south-eastern boundary-line of the Land District of Westland to Mount Aspiring; thence towards the south by a right line to the mouth of the Awarua River at Big Bay; and thence towards the north-west by the ocean to the Grey Electoral District aforesaid, the place of commencement.

#### WAIRAU.

This district is bounded towards the north-west generally by the Motueka and Nelson Electoral Districts, hereinbefore described, from Tophouse to West Entry Point; thence again towards the north-east and east generally by Cook Strait and the ocean to the mouth of the Clarence River; thence towards the west and south-west generally by the said Clarence River to its confluence with the Acheron River; thence towards the north-west generally by the said Acheron River and the Guide River to Barefell Pass; thence towards the south-west by a right line to Tophouse, Wairau Valley, the place of commencement; including Arapawa, Forsyth, Chetwode, Blumine, and Motuanauru, and all adjacent islands.

#### HURUNUI.

This district is bounded towards the north-east, north, north-west, and again towards the north-east by the Wairau Electoral District, hereinbefore described, from Tophouse, Wairau Valley, to the mouth of the Clarence River; thence towards the south-east by the sea from the mouth of the said Clarence River to the mouth of the Ashley River; thence towards the south by the said Ashley River to the Ashley Gorge Bridge; thence towards the south-east generally by the Ashley Gorge Road to Sales Road; thence by Sales Road to Bay Road; thence by Bay Road to the Oxford-Rangiora Railway line; thence by the last-mentioned railway-line and the Sheffield-Oxford Branch of the said Oxford-Rangiora Railway line to the middle of the Waimakariri River; thence towards the south-west by a line along the middle of the said Waimakariri River to its confluence with Staircase Gully Creek; thence by the last-mentioned creek to its source on the Mount Torlesse Range; thence again towards the south-east by a line from the last-mentioned point over Mount Torlesse to the source of a creek intersection, Run No. 171; thence by the last-mentioned creek to its confluence with the creek intersecting Section No. 9824, Block V, Kowai Survey District; thence again towards the south-west by the last-mentioned creek to its source at Porter's Pass, and again towards the south-east by a right line from the said Porter's Pass to the mouth of the Acheron River on the southern shore of Lake Lyndon; thence again towards the south-west generally by a right line to Red Hill; thence by the summit of the Craigieburn Range to Trig. Station Y; thence by a right line to Trig. Station W by the summit of the Black Range to Mount Davie; thence by a right line from Mount Davie to Mount Griffiths, on the Canterbury and Westland Land District boundary-line; thence again towards the north-west by the summit of the Southern Alps, Spenser Mountains, and St. Arnaud Mountains to Tophouse, the place of commencement.

#### KAIAPOI.

This district is bounded towards the west and north generally by the Hurunui Electoral District, hereinbefore described, from the middle of the Waimakariri River at Bexley to the mouth of the Ashley River; thence towards the east by Pegasus Bay to the northern boundary of the Borough of New Brighton; thence by the northern and western boundaries of the said Borough of New Brighton to the Avon River; thence towards the south by the said Avon River to the road forming the north-eastern boundary of Section No. 1068, by the road forming the north-eastern boundary of the last-mentioned section and the road forming the northern boundary of Horseshoe

Lake, Sections Nos. 1327, 2550, 1140, and Section No. 1135 to the north-western corner of the last-mentioned section; thence by Hill's Road to Green's Road, and by Green's Road to the Christchurch City boundary; thence towards the south-west and south-east generally by the Christchurch City boundary to the southernmost corner of Section No. 1048; thence towards the west generally by the south-western and north-western boundary-lines of the last-mentioned section to Winter's Road; thence by Winter's Road to North Road, and by the last-mentioned road to the road forming the south-western boundary of Section No. 331; thence by the last-mentioned road to the south-western corner of Section No. 331; thence by the western boundary of the said Section No. 331 to Tische's Road; thence by Tische's Road to the road forming the western boundary of Section No. 848; thence by the last-mentioned road to the Waimakariri River; thence by a right line to the middle of the said Waimakariri River; thence towards the south by the middle of the last-mentioned river to the place of commencement.

#### CHRISTCHURCH NORTH.

This district is bounded towards the north-west by the north-western boundary of the City of Christchurch from the north-western corner of the said city to the junction of Innes Road and Shirley Road; thence towards the east generally by the eastern boundary of the City of Christchurch to North Avon Road; thence along the middle of North Avon Road to Bealey Avenue; thence along the middle of Bealey Avenue to Churchill Street; thence along the middle of Churchill Street to the River Avon; thence towards the south by the River Avon to the middle of Salisbury Street; thence by a line along the middle of Salisbury Street to Colombo Street; thence again towards the east by a line along the middle of Colombo Street to a point in Cathedral Square in line with the middle of Worcester Street; thence again towards the south by a line along the middle of Worcester Street to Rolleston Avenue; thence northerly along Rolleston Avenue, from the middle of Worcester Street, about 2 chains; thence by a right line parallel to Worcester Street to the western boundary of Hagley Park; and thence towards the west by the western boundary of Hagley Park and the western boundary of the City of Christchurch to the place of commencement.

#### CHRISTCHURCH EAST.

This district is bounded towards the north generally by the Christchurch North Electoral District, hereinbefore described, from the junction of Colombo Street and Salisbury Street to the River Avon; thence by the River Avon to Fitzgerald Avenue; thence towards the east generally by a line along the middle of Fitzgerald Avenue to Ferry Road; thence along the middle of Ferry Road to Wilson's Road; thence along the middle of Wilson's Road to Charles Street; thence along the middle of Charles Street to Grafton Street; thence along the middle of Grafton Street to Ferry Road; thence along the middle of Ferry Road to Ensor's Road; thence along the middle of Ensor's Road to the Christchurch-Lyttelton Railway line; thence along the said railway-line to Wilson's Road; thence along the middle of Wilson's Road and the road along the north bank of the River Heathcote to Langdown Street; thence towards the south generally by a line along the middle of Langdown Street to Rogers Street; thence along the middle of Rogers Street to Huxley Street; thence along the middle of Huxley Street to Croydon Street; thence along the middle of Croydon Street to Southampton Street; thence along the middle of Southampton Street to Montrose Street; thence along the middle of Montrose Street to Huxley Street; thence along the middle of Huxley Street to Colombo Street; and thence towards the west by a line along the middle of Colombo Street to its junction with Salisbury Street, the place of commencement.

#### CHRISTCHURCH SOUTH.

This district is bounded towards the north by the Christchurch North Electoral District, hereinbefore described, from the western boundary of Hagley Park to Cathedral Square; thence towards the east generally by the Christchurch East Electoral District, hereinbefore described, to the Heathcote River at the south-eastern end of Langdown Street; thence towards the south-east and south generally by the Heathcote River to Barrington Road; thence by a line along the middle of Barrington Road to Conway Street; thence along the middle of Conway Street to Lyttelton Street; thence towards the south-west and west generally by a line along the middle of Lyttelton Street and Hellewell Street to Lincoln Road; thence along the middle of Lincoln Road to Moorhouse Avenue; thence along Moorhouse Avenue westward to

the western boundary of Hagley Park; and thence by the western boundary of Hagley Park to the place of commencement.

#### RICCARTON.

This district is bounded towards the north generally by the Kaiapoi Electoral District, hereinbefore described, commencing at a point in the middle of the Waimakariri River, at the Railway Bridge at Bexley, to the western boundary of the said Kaiapoi Electoral District; thence towards the east by the said Kaiapoi, Christchurch North, and Christchurch South Electoral Districts, hereinbefore described, to the junction of Hellewell Street and Lower Lincoln Road; thence towards the south-east generally by the last-mentioned road to Lincoln and Riccarton Junction Road; thence by the last-mentioned road to Middle Lincoln Road; thence by the last-mentioned road to Halswell Junction Road; thence by the last-mentioned road to the Great South Road; thence by the Great South Road to the Southern Trunk Railway line at Section No. 4878; thence by the Southern Trunk Railway line to the middle of the Selwyn River; thence towards the south-west generally by a line along the middle of the said Selwyn River to its confluence with the Hawkins River; thence by a line along the middle of the said Hawkins River to the Christchurch-Whitecliffs Railway line; thence by the last-mentioned railway-line to the Christchurch-Cass Railway line; thence by the last-mentioned railway-line to the Sheffield-Oxford West Railway line; and thence by the last-mentioned railway-line to the middle of the Waimakariri River at Bexley, the place of commencement.

#### AVON.

This district is bounded towards the north generally by the Kaiapoi Electoral District, hereinbefore described, from the junction of Green's Road and Shirley Road to Pegasus Bay; thence towards the east by the said Pegasus Bay to the estuary of the Avon and Heathcote Rivers; thence towards the south-west and south-east by the said estuary to the south-western side of the Canal Reserve; thence again towards the south-west by the south-western side of the Canal Reserve (being the north-eastern boundary of the Borough of Woolston) to a point in line with the middle of Aldwin's Road; thence by a line along the middle of Aldwin's Road to Ashbourne Street; thence by Ashbourne Street to the Christchurch East Electoral district, hereinbefore described; and thence by the said Christchurch East and Christchurch North Electoral Districts, hereinbefore described, to the junction of Shirley and Green's Roads, the place of commencement.

#### LYTTELTON.

This district is bounded towards the north-west and north-east generally by the Christchurch East and Avon Electoral Districts, hereinbefore described, from a point on the Heathcote River, being the production of a line along the middle of Langdown Street to the estuary of the Heathcote and Avon Rivers; thence by the said estuary to Pegasus Bay; thence by the said Pegasus Bay and the ocean to a point in line with the middle of Waikerakikari Road at Waikerakikari Bay; thence towards the south and south-west generally by a right line to the middle of the said Waikerakikari Road; thence by a line along the middle of the last-mentioned road to Summit Road; thence by Summit Road to its intersection with the Akaroa-Pigeon Bay Road; thence by Pura Road to Mount Herbert Peak Road; thence by Mount Herbert Peak Road to a point in line with a right line drawn between Mount Herbert and Herbert Peak; thence by a right line to Mount Herbert; thence by a right line to the south-eastern corner of Section No. 35602; thence by the south-western boundary-lines of the last-mentioned section to the road forming the south-western boundary of Section No. 6260 of Blocks VII and XI, Halswell Survey District, and the road forming the south-western and south-eastern boundaries of Section No. 4190, Block VII, and the south-eastern and south-western boundaries of Section No. 1383 of the said Block VII to the south-eastern boundary-line of Section No. 1387, Blocks VII and XI, Halswell Survey District; thence by the south-eastern and south-western boundaries of that section to its south-west corner; thence towards the west generally by the western boundary-line of the said Section No. 1387, and Sections Nos. 1378, 1357, 1338, 1356, 1379, 1410, 28012, 35273, 21719, 34958, 22306, 20961, 34229, 696, 35511, 3044, 1130, 22939, and 36015 to the southern corner of Section No. 452, Block III, Halswell Survey District; thence by the said Section No. 452 to a point in line with the middle of the road intersecting Section No. 493 by a right line to the middle of the last-mentioned road; thence by the road intersecting the said Section No. 493 and Section No. 10210 and the road form-

ing the south-western boundaries of Sections Nos. 2231, 31363, the abutment of a road, 31362, and 2063, Block III, Halswell Survey District, and Section No. 1325, Block XV, Christchurch Survey District, to Hoon Hay Road; thence by the last-mentioned road to the northern boundary of the plantation and road reserve separating Sections Nos. 382 and 383, Block XV, of the said Christchurch Survey District; thence by the northern boundary of the said plantation and road reserve to the Heathcote River; thence by the said Heathcote River to Rose Street; thence by Rose Street to Lyttelton Street; and thence by Lyttelton Street to the Christchurch South Electoral District, hereinbefore described, and by the said Christchurch South Electoral District to the place of commencement.

#### ELLESMERE.

This district is bounded towards the north-west from the middle of the Rakaia River, by the Great South Road, to the Southern Trunk Railway line; thence by the Southern Trunk Railway line to the middle of the Selwyn River; thence by the Riccarton, Christchurch South, and Lyttelton Electoral Districts, hereinbefore described, to the ocean at Waikerakikari Bay; thence towards the south generally by the ocean to a point in line with the middle of the Rakaia River; and thence by a line along the middle of the said Rakaia River to the place of commencement.

#### SELWYN.

This district is bounded towards the north-east generally by the Hurunui, Riccarton, and Ellesmere Electoral Districts, hereinbefore described, from Mount Griffiths, on the Southern Alps, to a point in the middle of the Rakaia River at the ocean; thence towards the south-east by the ocean to a point in the middle of the Ashburton River; thence towards the south-west generally by a line along the middle of the said Ashburton River to a point in line with the road forming the north-western boundary of Section No. 6607, Block XIII, Ashburton Survey District; thence by a right line to the last-mentioned road; thence by the Hampstead Town District to the Borough of Ashburton; thence by the Borough of Ashburton to the Southern Trunk Railway line; thence by the last-mentioned railway-line to Tinwald Town District; thence by the said Tinwald Town District to the Southern Trunk Railway line; thence again towards the south-east by the said Southern Trunk Railway line to the Hinds River; thence by the last-mentioned river to the Rangitata Bridge, to Mayfield, and Mount Somers Road; thence towards the south-east by the last-mentioned road to Studholme's Road; thence by Studholme's Road to the middle of the Rangitata River; thence by the said Rangitata River to its confluence with Forest Stream; thence by the said Forest Stream to its source near Mount Musgrave, on the Two Thumb Range; thence by a right line to Mount Musgrave; thence by the summit of the Two Thumb Range, over Mount Hope and the Thumbs to the Southern Alps near Sealy Pass; thence towards the north-west by the Southern Alps to Mount Griffiths, the place of commencement.

#### ASHBURTON.

This district is bounded towards the north generally by the Selwyn Electoral District, hereinbefore described, commencing at Mount Musgrave, on the Thumb Mountains, to a point in the middle of the Ashburton River at the ocean; thence towards the south-east by the ocean to the mouth of the Orari River; thence by a line along the middle of the said Orari River to a point in line with the south-eastern boundary-line of Allotment No. 6, Reserve No. 2645, Block XI, Geraldine Survey District; thence by a line to the north-eastern corner of the said Allotment No. 6; thence by the south-eastern boundary-line of the last-mentioned allotment and the south-eastern boundaries of Allotments Nos. 5, 4, 3, 2, and 1, Block X, Geraldine Survey District; thence by the south-western boundary of the last-mentioned allotment and the south-western boundary of Section No. 8847 to the Southern Trunk Railway line; thence by the last-mentioned railway-line to the south-eastern corner of Lot No. 5, Section No. 43, Block XIV, Geraldine Survey District; thence by the road forming the south-western boundaries of Lot 5, Reserve 1055, and Lot 1, Section No. 43, Section No. 44, the abutment of a road, Sections Nos. 22, 20, 19, across the Waibi River, and by the road forming the south-western and south-eastern boundaries of Section No. 55, Block X, Geraldine Survey District; thence by the road forming the south-eastern boundary of Section No. 15082, Block XIV, Geraldine Survey District, to the Geraldine Road; thence by the Geraldine Road to Boundary Road; thence by Boundary Road to the middle of the Hae Hae te Moana River; thence towards the north-east generally by a line along the middle of the

said Hae Hae to Moana River to its confluence with the Opihi River; thence towards the south by a line along the middle of the said Opihi River to a point in line with the south-eastern boundary-line of Section No. 30438, Block III, Tengawai Survey District; thence by a right line to the south-eastern corner of the last-mentioned section; thence by the south-eastern boundary of the said Section No. 30438 and the south-eastern boundaries of Sections Nos. 30437 and 30454 to the north-eastern corner of the last-mentioned section; thence by the north-eastern boundary of the said Section No. 30454 to the south-eastern boundary of Section No. 19949, Block XV, Opuha Survey District; thence by the south-eastern boundary of the said Sections Nos. 19949, 20209, and 25368 to the South Opuha River; thence by the last-mentioned river to the county boundary, intersecting Run No. 208, between Geraldine and Mackenzie Counties; thence due west by the said county boundary to the Two Thumb Range, and by the Two Thumb Range to Mount Musgrave, the place of commencement.

## TIMARU.

This district is bounded towards the south-east by the ocean, commencing at a point being the production of a line along the middle of the road forming the southern boundary of Section No. 19856, Block VII, Arowhenua Survey District, to a point in line with the middle of the Pareora River; thence towards the south-west by a right line to and along the middle of the said Pareora River to the road forming the north-west boundary of Section No. 16029, Block III, Otaio Survey District; thence towards the west generally by a right line to the last-mentioned road, by that road, and the road intersecting Education Reserve No. 1203 to the Pareora Road; thence by the road forming the north-western boundaries of Sections Nos. 15613 and 14438 of the said Block III and of Sections Nos. 16758 and 10570 to Cusott Road; thence across Cusott Road by the road forming the northern boundary of Section No. 16364 to Briggs Road; thence by Briggs Road to Coonor Road; thence by the said Coonor Road to the road forming the north-eastern boundary of Section No. 15928; thence by the last-mentioned road and the road forming the north-eastern boundaries of Sections Nos. 14376, 15803, 15897, 15699, 15497, 11524, 13606, 14773, 17625, to Upper Washdyke Road, across the last-mentioned road, and by Brockley Road and the road forming the north-eastern boundary of Section No. 15930, intersecting Section No. 10547, and passing Sections Nos. 23953 and 15761 to the Cliffs Road; thence by Cliffs Road to the south-western corner of Section No. 114, Rosewill Settlement; thence by the road forming the north-western boundaries of the said Section No. 114 and Sections Nos. 115, 116, and 118 to Downs Road; thence by Downs Road to Levels Valley Road; thence towards the west generally by Levels Valley Road to Rolling Ridges Road, by the last-mentioned road to the Timaru-Fairlie Railway line; thence by the last-mentioned railway-line to the Levels Plains Middle Road; thence by the last-mentioned road to the road forming the southern boundaries of Sections Nos. 22161, 20817, and 20966, Block V, Arowhenua Survey District; thence towards the north by the road forming the southern boundaries of the last-mentioned sections and Section No. 21370, Reserve 1363, the abutment of a road, and Section No. 14574 to the Southern Trunk Railway line; thence across the last-mentioned railway-line to the road forming the southern boundary of Section No. 23223, Block VI, Arowhenua Survey District; thence by the last-mentioned road to Seadown Road; thence by Seadown Road to the road forming the south-western boundary of Section No. 3903; thence by the road forming the south-western boundaries of the last-mentioned section and Sections Nos. 3963, 12167, 12846, and 19856, and a line along the middle of the last-mentioned road produced to the ocean, the place of commencement.

## TEMUKA.

This district is bounded towards the north-east generally by the Selwyn and Ashburton Electoral Districts, hereinbefore described, from a point near Sealy's Pass, on the Southern Alps, to the mouth of the Orari River at the ocean; thence towards the south-east by the ocean to the Timaru Electoral District, hereinbefore described; thence by the said Timaru Electoral District to the mouth of the Pareora River; thence again towards the south-east by the ocean from the mouth of the last-mentioned river to the southern boundary of the Ki Wainono Lagoon; thence towards the south-west generally by the southern boundary of the said Ki Wainono Lagoon to the south-eastern boundary of Section No. 29327, Block XII, Waimate Survey District; thence by the road forming the southern boundary of the said Section No. 29327 and its production to a point on the Waituna Stream; thence by the said Waituna Stream to the Southern Trunk Railway

line; thence by the last-mentioned railway-line to its junction with the Studdholme-Waimate-Waihao Downs Railway line; thence by the last-mentioned railway-line to the Borough of Waimate; thence by the said Borough of Waimate to the railway-line aforesaid, and by the last-mentioned railway-line to the north branch of the Waihao River; thence by the north branch of the Waihao River to a point in line with the northern boundary-line of Section No. 29778, Block X, Nimrod Survey District; thence by a right line to and by the northern boundary-line of that section to the eastern boundary-line of Section No. 29715; thence by the said eastern boundary-line to the road intersecting the last-mentioned section; thence by that road and the road intersecting Section No. 28237, Blocks V and IX, of the said Nimrod Survey District, to the south-western corner of the said Section No. 28237; thence by a right line to the south-eastern corner of Section No. 28203, Block XII, Dalzell Survey District; thence by the south-western boundary-line of the said Section No. 28203 to the Hakataramea Main Road; thence by the Hakataramea Main Road to the road intersecting Section No. 26389, Block VIII, Dalzell Survey District; thence by the last-mentioned road and the road intersecting Sections Nos. 29797, 26391, 28202, 27294, 27296, 29719, 28922, 29364 of the said Block VIII; thence by the road intersecting Sections Nos. 29360, 29359, 29358, 29351, 29357, and 33199, Block VII, to the north-western boundary-line of the said Section No. 33199; thence by the north-western boundary-line of the last-mentioned section to its north-western corner; thence by a right line to Trig. Station N; thence again towards the south generally by the summit of the main range crossing over the Kirkliston Range and through Trig. Stations W, S, V, I, G, P, J to the confluence of the Waitaki and Ahuriri Rivers; thence by the Waitaki River to its confluence with the Ohau River; thence by the Ohau River to Lake Ohau; thence by Lake Ohau and the Hopkins River to its source; thence by a right line to Mount Hopkins, in the Southern Alps; and thence towards the north-west by the Westland Electoral District, hereinbefore described, to the Selwyn Electoral District, the place of commencement.

## WAITAKI.

This district is bounded towards the north-east generally by the Temuka Electoral District, hereinbefore described, from the summit of the Southern Alps to the ocean; thence towards the east by the ocean to a point in line with the south-western boundary of the Township of Eveline; thence towards the south-east generally by a right line to and by the said south-western boundary to the Southern Trunk Railway line; thence by the said railway-line to the southernmost corner of the Township of Floraville; thence by the south-western boundary of the said township to the Main South Road; thence by the Main South Road and Section No. 10 to the Township of Newburgh; thence by that township to the Borough of Oamaru; thence by the said Borough of Oamaru to the Southern Trunk Railway line; thence by the last-mentioned railway-line to the Township of Maheno; thence by the said Township of Maheno to the Maheno-Herbert Road; thence by the last-mentioned road to the Township of Herbert; thence by the said Township of Herbert to the Southern Trunk Railway line; thence again by the said Southern Trunk Railway line to the south branch of the Waianakarua River; thence towards the south-west generally by the last-mentioned river to its source; thence by the north-eastern boundaries of Sections Nos. 46, 45, 44, and 43, Block III, Waihemo Survey District, and the north-eastern boundaries of Sections Nos. 7, 6, 5, 4, 3, and 2, Block V, Waihemo Survey District, to the summit of the Horse Range; thence towards the south-west generally by the summit of the Horse Range and Kakanui Mountains to Kyeburn Hill; thence by the watershed to Mount Ida; thence by the summit of the Hawkdun Range to the northern boundary of Turnagain Survey District; thence by a line running due west, being the northern boundaries of Turnagain and St. Bathans Survey Districts, to Mount St. Bathans; thence by the summit of St. Bathans Range and Wether Range, and continued on over Lindis Pass, Longslip Hill, to Mount Martha; thence towards the north-west by the watershed between the Ahuriri and Hunter Rivers to the summit of the Southern Alps; and thence by the summit of the Southern Alps to the place of commencement.

## OMARU.

This district is bounded towards the north-east and north-west generally by the Waitaki Electoral District, hereinbefore described, from the northernmost corner of Section No. 2, Block V, Waihemo Survey District, to the ocean; thence towards the east and north generally by the ocean to a point in line with the road forming the north-eastern boundary of Section No. 1, Block I, North



Harbour and Blueskin Survey District; thence again towards the east by a right line to the last-mentioned road, and by the said road and the road forming the eastern boundaries of Sections Nos. 2, 3, 10, 13, 15, 17, Reserve 314, 2 of 18, 1 of 18, intersecting Section No. 19, and forming the eastern boundaries of Sections Nos. 51, 53, 56, 57, 66 of the said Block I, North Harbour and Blueskin Survey District, intersecting Section No. 1, Block VI, forming the eastern boundaries of Sections Nos. 90 and 72, Block VII, and along the eastern and southern boundaries of Section No. 73, Block VII aforesaid; thence towards the south generally by the southern boundary of the last-mentioned section to the eastern boundary of Section No. 55; thence by the eastern and southern boundaries of the last-mentioned section to the road forming the western boundary of the said Section No. 55; thence by that road and the road forming the western and north-eastern boundary of Section No. 54, the north-eastern boundary of Section No. 53, the western boundaries of Sections Nos. 52, 93, 94, and a quarry reserve to the south-eastern corner of Section No. 31, Block I; thence by the southern boundary of the last-mentioned section and the southern boundaries of Sections Nos. 32, 1 of 33, 2 of 33, 34, 35, 1 of 36, and 2 of 36 to the south-western corner of the last-mentioned section; thence by the road forming the western boundary of the said Section No. 2 of 36, Sections Nos. 37, 73, and 77, Education Reserve, to the south-western corner of Section No. 1 of 40; thence by the western boundary of the last-mentioned section to the south-eastern corner of Section No. 2 of 4, Block II, North Harbour and Blueskin Survey District, by the road forming the south-western boundary of the last-mentioned section and Sections Nos. 1 of 4, 3 of 3, 2 of 3, and 1 to a point in line with the south-eastern boundary-line of Section No. 11, Block III, North Harbour and Blueskin Survey District; thence by a right line from the last-mentioned point to Double Hill Trig. Station; thence towards the south by a line due west from the said Double Hill Trig. Station, along the northern boundary of North Harbour and Blueskin Survey District and that line produced, to a point on a line drawn from Silver Peak to Swampy Hill; thence towards the west generally by a line from the last-mentioned point to Silver Peak; thence by a right line from the said Silver Peak to the north-eastern corner of Section No. 1, Block VII, Silver Peak Survey District; thence by a line due west to south-western corner of a quarry reserve, Block IX, Silver Peak Survey District; thence by the western boundary of the last-mentioned quarry reserve and the western boundary of Section No. 1 to the road forming the south-eastern boundary of Section No. 5; thence by the last-mentioned road to the south-western corner of the said Section No. 5; thence by the western boundary of the last-mentioned section and the western boundaries of Runs Nos. 171b, 171g, and 171c to Trig. D, Hummock; thence by a right line from the last-mentioned trig. to the south-western corner of Section No. 2, quarry reserve, Block VI, Budle Survey District; thence by the road forming the western boundary of the last-mentioned section and the road forming the western boundaries of Sections Nos. 14, 15, 24, 16, 17, to the north-westernmost corner of Section No. 19; thence towards the north-west generally by Section No. 20, by Forest Reserves Nos. 22 and 23, Sections Nos. 26 and 27 of the said Block VI, by Sections Nos. 17, 16, 22, 21, 20, 19, of Block II, Budle Survey District, by Sections Nos. 14, 13, and 12, by an auriferous reserve of 617 acres, by Sections Nos. 11, 10, and 9 of Block I, Highlay Survey District, to the Waikouaiti River, by that river to the south-easternmost corner of Section No. 6, Block VIII, Dumback Survey District; thence by the said Section No. 6, and by Sections Nos. 5, 4, 3, 2, and 1 of Block XI of the said district; thence by Sections Nos. 8 and 7 of Block VI of the said district, by Section No. 1 of Block X to the Shag River; thence by the Shag River and Happy Valley Creek to the road forming the eastern boundary of Section No. 54, Block V, Waihero Survey District; thence by the said road to the road forming the eastern boundary of Section No. 61, Block V, and 8, Block VIII, Waihero Survey District, to the place of commencement.

#### OTAGO CENTRAL.

This district is bounded towards the north-east by the Waitaki and Oamaru Electoral Districts, hereinbefore described, from Mount St. Bathans, on the St. Bathans Range, to a point near Silver Peak Trig., on the western boundary of Waikouaiti County; thence by a line from the last-mentioned point to Silver Stream; thence by the said Silver Stream to the northern boundary of Dunedin and East Taieri Survey District; thence towards the south generally, by the northern boundary of the said Dunedin and East Taieri Survey District, to the north-eastern

corner of Section No. 19, Block II; thence by the northern boundary of the last-mentioned section and the northern boundaries of Sections Nos. 18, 17, 15, 14, 2 of 13, 1 of 13, 11, 10, and 9 to the road forming the north-eastern boundary of Section No. 44, and by the road forming the north-eastern boundary of the said Section No. 44 to the Taieri River; thence by the said Taieri River to its confluence with the Waipori River; thence by the said Waipori River to Waipori Lake; thence by the said Waipori and Tatawai Lakes to the Waipori River, and by the last-mentioned river to the western boundary of Maungatua Survey District; thence by the western boundary of the last-mentioned survey district to the southern boundary of Block VI, Waipori Survey District; thence by the southern and eastern boundaries of the said Block VI; thence by the eastern boundary of Block III and the production of the last-mentioned boundary to Lee Stream; thence by the said Lee Stream to its source; thence by a line to the track intersecting Run 260b; thence by the last-mentioned track to its junction with the pole track from Waipori to the Deep Stream; thence by the last-mentioned track to its junction with the track intersecting Run No. 259; thence by the last-mentioned track, passing Trig. G, to its junction with the track intersecting Run No. 353c; thence by the last-mentioned track to the western boundary of the said Run No. 353c; thence by the western boundary of the last-mentioned run to the Beaumont River; thence by the said Beaumont River to its confluence with the Clutha River; thence by the said Clutha River to the southernmost corner of Block I, Crookston Survey District; thence by the southern boundaries of Blocks I and XVI to the eastern boundary of Block XIV; thence by the eastern, northern, and western boundaries of the last-mentioned block and the western boundaries of Blocks XIX and XX to the south-western corner of Block XX aforesaid; thence by the eastern and southern boundaries of Run No. 163a to the road forming the south-western boundary of Section No. 4, Block IX, Rangleburn Survey District; thence by the last-mentioned road and the road forming the south-western boundaries of Sections Nos. 11 and 10 of the said Block IX; thence by the road forming the south-western boundary of Section No. 19, Block XV, Glenkenich Survey District, to the south-eastern corner of Section No. 17; thence by the south-western boundary of the last-mentioned section and the southern boundary of Section No. 16 to the eastern boundary of Section No. 15; thence by the road intersecting the last-mentioned section and Sections Nos. 13, 11, and 10, and forming the southern boundary of Section No. 3, to the north-western corner of the last-mentioned section; thence by a right line to Crookston Burn; thence by the said Crookston Burn to its confluence with the Pomahaka River; thence by the said Pomahaka River to a point in line with the road intersecting Section No. 3, Block XVI, Glenkenich Survey District; thence by a right line to the last-mentioned road; thence by the said road intersecting Sections Nos. 3, 4, 7, and the road forming the southern boundaries of Sections 39, 11, and forming the southern and south-western boundary of Section No. 14, the southern boundaries of Sections 15, 16, and 18, and forming the western boundary of Section No. 49 (reserve), to its junction with the road forming the southern boundaries of Sections Nos. 7, 8, 9, and 10, Waikouaiti Village Settlement; thence by the road intersecting Sections Nos. 20, 21, Block X, Glenkenich Survey District; thence by the road forming the southern and south-western boundaries of Section No. 21, Block IX, Glenkenich Survey District, to the north-western corner of the said Section No. 21; thence by the crossing of a road and the northern boundaries of Sections Nos. 20, 19, 17, and 16 to the western boundary of the Glenkenich Survey District; thence towards the west generally by the western boundary of the said Glenkenich Survey District and the production of the last-mentioned boundary to the Leithen Burn; thence by the Leithen Burn and the leading spur up to the summit of the Umbrella Mountains; thence by the summit of the said Umbrella Mountains over Black Umbrella Trig. D, Crown Rock, White Coomb, G.L.F., to the eastern corner of Run No. 500, Block VIII, Teviot Survey District; thence by the northern boundary of the last-mentioned survey district to the eastern boundary of Obelisk Survey District; thence by the eastern and southern boundaries of the said Obelisk Survey District to Trig. C; thence by the eastern watersheds of the eastern watershed of the Fraser River and Omeo Creek, and the extension of the track along the said watersheds, to the western boundary of Section No. 2, Block III, Fraser Survey District; thence by the western and southern boundaries of the said Section No. 2 and Section No. 1, Block III, and the southern boundaries of Sections Nos. 2, 3, and 4, Block I, Fraser Survey District; thence by the eastern boundaries of the said Section No. 4 and Section No. 1 to the northern boundary of the Fraser Survey District aforesaid; thence by the northern boundary of the

last-mentioned survey district to the Clutha River; thence by the said Clutha River to the southern corner of the Town of Clyde; thence by the south-eastern, north-eastern, and north-western boundaries of the said Town of Clyde to the Clutha River aforesaid; thence by the last-mentioned river to its confluence with the Leaning Rock Creek; thence by the said Leaning Rock Creek to its source; thence by a right line to Leaning Rock; thence by the summit of the Dunstan Mountains to Cloudy Peak; thence by a line running south 45° east to the Lauder Creek; thence by the said Lauder Creek to its source; thence by the summit of the Dunstan Mountains to Trig. G; and thence by a right line to Mount St. Bathans, the place of commencement.

#### DUNEDIN NORTH.

This district is bounded towards the north by the northern boundary of the Borough of Maori Hill, from the summit of Swampy Hill to the north-eastern corner of Section No. 72, Block VIII, North Harbour and Blueskin Survey District; thence towards the east and south-east by the eastern and south-eastern boundaries of the Borough of Maori Hill to the north-western boundary of the City of Dunedin; thence towards the north-west, north-east, and south-east generally by the north-western, north-eastern, and south-eastern boundaries of the City of Dunedin to a point on the shore of Otago Harbour in line with the middle of Frederick Street; thence towards the south-west generally by a line running in the direction of the middle of Frederick Street to the railway-line; thence by the railway-line to a point in line with the middle of Albany Street; thence by a line to and along the middle of Albany Street to King Street; thence along the middle of King Street to Frederick Street; thence along the middle of Frederick Street to Pitt Street; thence along the middle of Pitt Street to Elder Street; thence along the middle of Elder Street to Argyle Street; thence by a line along the middle of Argyle Street and that line produced to the eastern boundary of the Borough of Roslyn; thence by the eastern boundary of that borough to its north-eastern corner; thence by the north-eastern boundary of the Borough of Roslyn to the westernmost corner of the Borough of Maori Hill; and thence towards the west generally by the western boundary of the Borough of Maori Hill to the summit of Swampy Hill, the place of commencement.

#### DUNEDIN WEST.

This district is bounded towards the north-east generally by the Dunedin North Electoral District, hereinbefore described, commencing at the south-western corner of Section No. 53 to the Otago Harbour; thence towards the south-east by the Otago Harbour to a point in line with the middle of Stuart Street; thence towards the south generally by a line to and along the middle of Stuart Street to High Street; thence by a line along the middle of High Street to Dowling Street; thence by a line along the middle of Dowling Street to Canongate Street; thence by a line along the middle of Canongate Street to Duncan Street; thence by a line along the middle of Duncan Street to York Place; thence by a line along the middle of York Place to a point in line with the southern boundary of the Borough of Roslyn; thence by a right line to the Borough of Roslyn; thence by the southern and western and northern boundaries of the Borough of Roslyn to the place of commencement.

#### DUNEDIN CENTRAL.

This district is bounded towards the north generally by the Dunedin West Electoral District, hereinbefore described, commencing at the north-western corner of Section No. 50, Borough of Mornington, to the Otago Harbour; thence towards the south-east by the Otago Harbour to a point in line with the middle of Park Street; thence towards the south generally by a right line in the direction of the middle of Park Street to the Southern Trunk Railway line; thence by the Southern Trunk Railway line to Ferguson Street; thence by Ferguson Street to Caversham Valley Road; thence by Caversham Valley Road to the Main South Road; thence by the Main South Road to the south-western corner of Section No. 42; thence by the south-western and north-western boundaries of the said Section No. 42 to the south-western corner of the Borough of Mornington; thence towards the west by the said Borough of Mornington. This district, in addition, also includes the Borough of Green Island.

#### DUNEDIN SOUTH.

This district is bounded towards the north generally by the Main South Road from a point where it crosses Abbott Creek to the Green Island Borough; thence by the Dunedin Central Electoral District, hereinbefore

described, to the Otago Harbour; thence towards the east by the Otago Harbour and the City of Dunedin boundary to the Borough of St. Kilda; thence by the eastern and southern boundaries of the last-named borough to the ocean; thence towards the south by the ocean to a point in line with the road forming the north-western boundary of Section No. 155, Green Island Bush Survey District; thence by a right line to the middle of the last-mentioned road, and by that road to a point in line with the south-western boundary of Section No. 125; thence by a right line to the south-western corner of the last-mentioned section, and by the south-western boundary-line of the said Section No. 125 to the south-eastern corner of Section No. 120; thence again towards the south generally by the south-eastern boundaries of the last-mentioned section and Sections Nos. 121, 122, and 123 to the south-western corner of the last-mentioned section; thence by the south-western boundary of the said Section No. 123 and Section No. 124 to the road forming the north-western boundary of the last-mentioned section; thence across that road; thence again towards the south-east generally by the road forming the south-eastern boundaries of Sections Nos. 74, 36, and 43 to the south-western corner of Section No. 64; thence by the south-western boundary-line of the last-mentioned section to the road forming the north-eastern boundary of Section No. 55; thence towards the south-east by the last-mentioned road to the Kaikorai River, and by the said Kaikorai River and Abbott Creek to the place of commencement.

#### CHALMERS.

This district is bounded towards the south-west by the middle of the Taieri River from its mouth to the Otago Central Electoral District, hereinbefore described; thence towards the north-west generally by the said Otago Central and Oamaru Electoral Districts, hereinbefore described, to the ocean; thence towards the north-east and south-east generally by the ocean to the mouth of the Taieri River, the place of commencement; excluding the Dunedin North, Dunedin West, Dunedin Central, and Dunedin South Electoral Districts, hereinbefore described.

#### BRUCE.

This district is bounded towards the north and north-east generally by the Otago Central and Chalmers Electoral Districts, hereinbefore described, commencing at the south-eastern corner of Run No. 163A, Block VII, Rangleburn Survey District, to a point in the middle of the Taieri River at its mouth; thence towards the south-east by the ocean to a point in line with the middle of the Clutha River; thence towards the south-west generally by a right line to the middle of the Koau branch of the Clutha River; thence by a line along the middle of the said Koau branch of the Clutha River to the Borough of Balclutha; thence by the said Borough of Balclutha to the Clutha River; thence by the middle of the Clutha River to its confluence with the Pomahaka River; thence by a line along the middle of the last-mentioned river to its confluence with the Rangleburn; thence by the Rangleburn to its source near the south-eastern corner of Run No. 163A, the place of commencement.

#### CLUTHA.

This district is bounded towards the north and north-east generally by the Otago Central and Bruce Electoral Districts, hereinbefore described, commencing at the north-western corner of Section No. 16, Block IX, Glenkech Survey District, to a point in the middle of the Clutha River at the ocean; thence towards the south-east and south by the ocean to a point in line with the middle of the Matama River; thence towards the west generally by a line along the middle of the Mataura River to its confluence with the Wyndham River; thence by the Wyndham River to where the Oware Stream joins that river; thence by the Oware Stream to the road forming the north-western boundary of Section No. 29, Block II, Wyndham Survey District; thence by that road and the road intersecting Sections Nos. 52, 53, 11, and 54, of the said Block II, by the road forming the north-west boundary of Section No. 34, Block III, and intersecting Section No. 30, Block III aforesaid, and 101, 65, 67, and 89, Block VII, Taturau Survey District, to the Mimihau Stream; thence by the Mimihau Stream to a point in line with the eastern boundary of Section No. 16, Block X, Taturau Survey District; thence to the said eastern boundary and by Sections 16, 15, and 14 to the south-eastern corner of the last-mentioned section; thence by the southern boundary of Block X aforesaid to its south-eastern corner; thence by Blocks X, IX, and VIII, and the eastern boundary of the last-mentioned block produced to the south-eastern corner of Block XII, Waikakahi Survey District; thence by Blocks XII, V, and II, Waikakahi Survey District, and Block II, Chatton Survey Dis-

trict, to the north-western corner of Section No. 16, Block IX, Glenkenich Survey District, the place of commencement.

#### WAKATIPU.

This district is bounded towards the north generally by the Westland Electoral District, hereinbefore described, from the ocean at Big Bay to a point on the summit of the Southern Alps near the source of the Hunter River; thence towards the east generally by the Waitaki and Otago Central Electoral Districts, hereinbefore described, to the north-western corner of Section No. 16, Block IX, Glenkenich Survey District; thence towards the south generally by the road forming the southern boundaries of Sections Nos. 2, 3, and 4, Block VIII, Chatton Survey District, Section No. 56, Block XXI, Sections Nos. 1, 3, 4, and 5, Block III, to the road forming the western boundary of Section No. 29, Block I, Chatton Survey District; thence by the road forming the western boundary of the last-mentioned section and Sections Nos. 18, 16, 14, 12, 10, 8, 6, 4, 2, and 1, Block I aforesaid, and Sections Nos. 1, 2, 3, and 4, Block II, Waikaka Survey District, and Sections Nos. 12, 11, 18, 10, and 9, and the road intersecting Section No. 9, Block I, Waikaka Survey District, to the northern boundary of the Borough of Gore; thence by the northern boundary of the Borough of Gore to the Mataura River; thence by the Mataura River to a point in line with the road forming the northern boundary of Allotment No. 6, Section No. 306; thence by a right line to the last-mentioned road; thence by the road forming the northern boundary of the said Allotment No. 6, Section No. 306, Hokonui Survey District, and the road forming the northern boundary of Allotment No. 5, Section No. 306, the crossing of a road, to the road forming the north-western boundary of Allotment No. 5, Section No. 135, the road forming the north-western boundary of Allotment No. 4, Section No. 135, to the northern corner of Section No. 456; thence by the road forming the northern boundaries of Sections Nos. 456, 122, 282, 488, 489, 490, 491, and 492 to the road intersecting Section No. 493; thence by the last-mentioned road and the road intersecting Sections Nos. 5 and 4, Waimumu Hundred, to the northern boundary of the said Waimumu Hundred; thence by the northern boundary of Waimumu Hundred and the northern boundary of Forest Hill Hundred to Lora Stream; thence towards the west and south-west generally by the said Lora Stream to Section No. 798 (known as Small Grazing-run No. 21), Hokonui District; thence by the said Section No. 798, and Sections Nos. 354 and 179, to Cowan's Creek; thence by Cowan's Creek to the road intersecting Section No. 178; thence by that road and its continuation through Sections Nos. 91, 108, and 92, and fronting Sections Nos. 121, 93, 28, 109, 110, 94, 27, 111, 95, 26, 96, 222, and 29, to the Oreti River; thence by the Oreti River to a point due west of Hummock Peak; thence by the summit of the watershed over Mount Look-up and the Thompson Mountains to Round Peaks; thence towards the south by a right line to Moffat Peak; thence by a right line to Mount Eglinton; thence again towards the south-west by the summit of the Earl Mountains to a point in line with the Castle Mountains and Cloudy Pass; thence again towards the south by a right line over the said Castle Mountain and Cloudy Pass to Bligh Sound; thence by the said Bligh Sound to the ocean; and thence towards the north-west by the ocean to Big Bay, the place of commencement.

#### MATAURA.

This district is bounded towards the north and east generally by the Wakatipu and Clutha Electoral Districts, hereinbefore described, commencing at the western boundary of the Waimumu Hundred to the middle of the Mataura River at the ocean; thence towards the south by the ocean to a point in line with the western boundary-line of Block XXIII, Invercargill Hundred; thence towards the west by a right line to the said western boundary-line of Block XXIII; thence by that boundary-line and the road forming the western boundary of Block VII, and that road continued northward to the Mabel Bush Road in Section No. 2, Block XI, Invercargill Hundred; thence by the Mabel Bush Road to the north-eastern boundary of the said Block XI; thence by Blocks XI, XII, and XVIII, Invercargill Hundred, to the Makarewa River; thence by the said Makarewa River to the road intersecting Section No. 183, Block I, Forest Hill Hundred; thence by the last-mentioned road and the road intersecting Section No. 184 to the south-western corner of Section No. 187; thence by the road forming the southern boundary of the said Section No. 187, and Sections Nos. 69, 57, and 117, to the south-eastern corner of the last-mentioned section; thence by Menzies' Road

to its junction with the road intersecting Section No. 221, Block IX, Forest Hill Hundred; thence by the last-mentioned road to the south-western corner of Section No. 430, Block X; thence by the south-western boundary of the last-mentioned section to its north-western corner; thence by the north-western and north-eastern boundaries of Section No. 430 aforesaid to the Invercargill Water Reserve; thence by the northern boundary of the said Block X, Forest Hill Hundred, to its junction with the west boundary of Waimumu Hundred; thence by the said west boundary of Waimumu Hundred to the place of commencement.

#### WALLACE.

This district is bounded towards the north-east generally by the Wakatipu Electoral District, hereinbefore described, from the ocean at Bligh Sound to the north-eastern corner of Section No. 257, Hokonui Survey District; thence towards the south and west generally by the road forming the northern boundary of the said Section No. 257 and intersecting Section No. 215 to the Otapiri Stream; thence by the Otapiri Stream to the southern boundary of Section No. 366; thence by the southern boundaries of Sections Nos. 366, 788, and 430 to the south-western corner of the last-mentioned section; thence by the road intersecting Sections Nos. 659, 709, 432, and 363 to the road forming the south-western boundary of the said Section No. 363; thence by the last-mentioned road to the road intersecting Section No. 341; thence by the last-mentioned road to the road forming the northern boundary of Section No. 162; thence by the road forming the northern boundary of the last-mentioned section, Section No. 180, and intersecting Section No. 181 to the Invercargill-Kingston Railway line; thence by the said Invercargill-Kingston Railway line to the northern boundary of the Township of Limehills; thence by the northern and western boundaries of the said township of Limehills to the northern boundary of Winton Hundred; thence by the northern boundaries of Winton and Oreti Hundreds to the north-western corner of Section No. 63, Oreti Hundred; thence by the road forming the south-western boundary of the last-mentioned section to the road intersecting Section No. 53; thence by the road intersecting the said Section No. 53 and Section No. 62 to the western boundary of the last-mentioned section; thence by the road forming the western boundary of Section No. 62 aforesaid to the south-eastern corner of Section No. 51; thence by the southern boundary of the said Section No. 51 and Section No. 61 to the north-western corner of Section No. 44; thence by the road forming the western boundary of the said Section No. 44 and Sections Nos. 43, 80, 86, 89, 90, 91, and 94 to the north-eastern corner of Section No. 183; thence by the road forming the northern and western boundaries of the last-mentioned section and the road forming the western boundary of Section No. 182 to the south-eastern corner of Section No. 69; thence by the southern boundary of the last-mentioned section and the southern boundary of Section No. 25 to the Waimatuku Stream; thence by the said Waimatuku Stream to the ocean; thence towards the south and north-west to Bligh Sound, the place of commencement: including Centre Island, Pig Island, Resolution Island, and adjacent islands.

#### INVERCARGILL.

This district is bounded towards the north generally by the Waihopai River from the New River Harbour to Mill Road; thence towards the north-east by Mill Road to its junction with Main East Road; thence by the said Main East Road to the eastern boundary of the Borough of Invercargill; thence towards the east generally by the eastern boundary of the Borough of Invercargill to the south-eastern corner of the last-mentioned borough; thence again towards the east by the eastern boundary of the Borough of South Invercargill; thence by the northern, eastern, and south-western boundaries of the said Borough of South Invercargill to New River Harbour; and thence towards the west by the New River Harbour to the place of commencement.

#### AWARUA.

This district is bounded towards the west and north generally by the Wallace and Wakatipu Districts, hereinbefore described; towards the east generally by the Mataura Electoral District, hereinbefore described; and towards the south-west by Foveaux Strait to the Wallace Electoral District aforesaid, the place of commencement: exclusive of the Invercargill Electoral District, hereinbefore described, and including Stewart Island, Ruapuke Island, Dog Island, and all adjacent islands.

## POPULATION.

TABLE SHOWING THE ACTUAL AND NOMINAL POPULATIONS OF THE ELECTORAL DISTRICTS IN THE SOUTH ISLAND (INCLUDING STEWART ISLAND). (QUOTA, 15,180.)

No. and Name of District.	Number of Members.	Actual Population (Census, 1911).		Actual Total (Census, 1911).	Nominal Population.
		Urban.	Rural.		
1. Nelson .. .. .	1	8,094	5,193	13,287	14,741
2. Motueka .. .. .	1	..	11,503	11,503	14,724
3. Buller .. .. .	1	4,995	7,623	12,618	14,752
4. Grey .. .. .	1	5,567	7,091	12,658	14,644
5. Westland .. .. .	1	2,300	9,866	12,166	14,929
6. Wairau .. .. .	1	3,771	9,155	12,926	15,489
7. Hurunui .. .. .	1	..	11,441	11,441	14,645
8. Kaiapoi .. .. .	1	1,374	10,553	11,927	14,882
9. Avon .. .. .	1	15,050	105	15,155	15,184
10. Christchurch North .. .. .	1	15,225	..	15,225	15,225
11. " South .. .. .	1	15,172	..	15,172	15,172
12. " East .. .. .	1	15,189	..	15,189	15,189
13. Riccarton .. .. .	1	10,184	3,942	14,126	15,230
14. Ellesmere .. .. .	1	1,036	10,786	11,822	14,842
15. Lyttelton .. .. .	1	11,002	3,187	14,189	15,081
16. Selwyn .. .. .	1	..	11,474	11,474	14,687
17. Ashburton .. .. .	1	2,671	9,354	12,025	14,644
18. Temuka .. .. .	1	..	11,575	11,575	14,816
19. Timaru .. .. .	1	11,314	2,984	14,298	15,133
20. Waitaki .. .. .	1	..	11,573	11,573	14,814
21. Oamaru .. .. .	1	5,152	8,240	13,392	15,699
22. Otago Central .. .. .	1	..	12,137	12,137	15,536
23. Chalmers .. .. .	1	5,914	7,312	13,226	15,273
24. Dunedin North .. .. .	1	15,141	..	15,141	15,141
25. " West .. .. .	1	15,106	..	15,106	15,106
26. " Central .. .. .	1	15,092	..	15,092	15,092
27. " South .. .. .	1	15,110	..	15,110	15,110
28. Bruce .. .. .	1	..	11,433	11,433	14,634
29. Clutha .. .. .	1	..	11,712	11,712	14,991
30. Wakatipu .. .. .	1	..	11,647	11,647	14,908
31. Maitara .. .. .	1	3,258	9,046	12,304	14,837
32. Awarua .. .. .	1	..	11,715	11,715	14,995
33. Invercargill .. .. .	1	12,782	1,863	14,645	15,167
34. Wallace .. .. .	1	..	11,468	11,468	14,679
Totals .. .. .	34	210,499	233,978	444,477	509,991

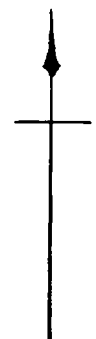



Map showing the Boundaries of  
the Electoral Districts of  
AUCKLAND WEST, CENTRAL, EAST, AND GREY LYNN.

AS DEFINED BY THE  
NORTH ISLAND REPRESENTATION COMMISSION.  
SEPTEMBER, 1911.



J. STRAUCHON,  
Surveyor-General.



Electoral Districts shown thus,   
Population in 1911, 15,153








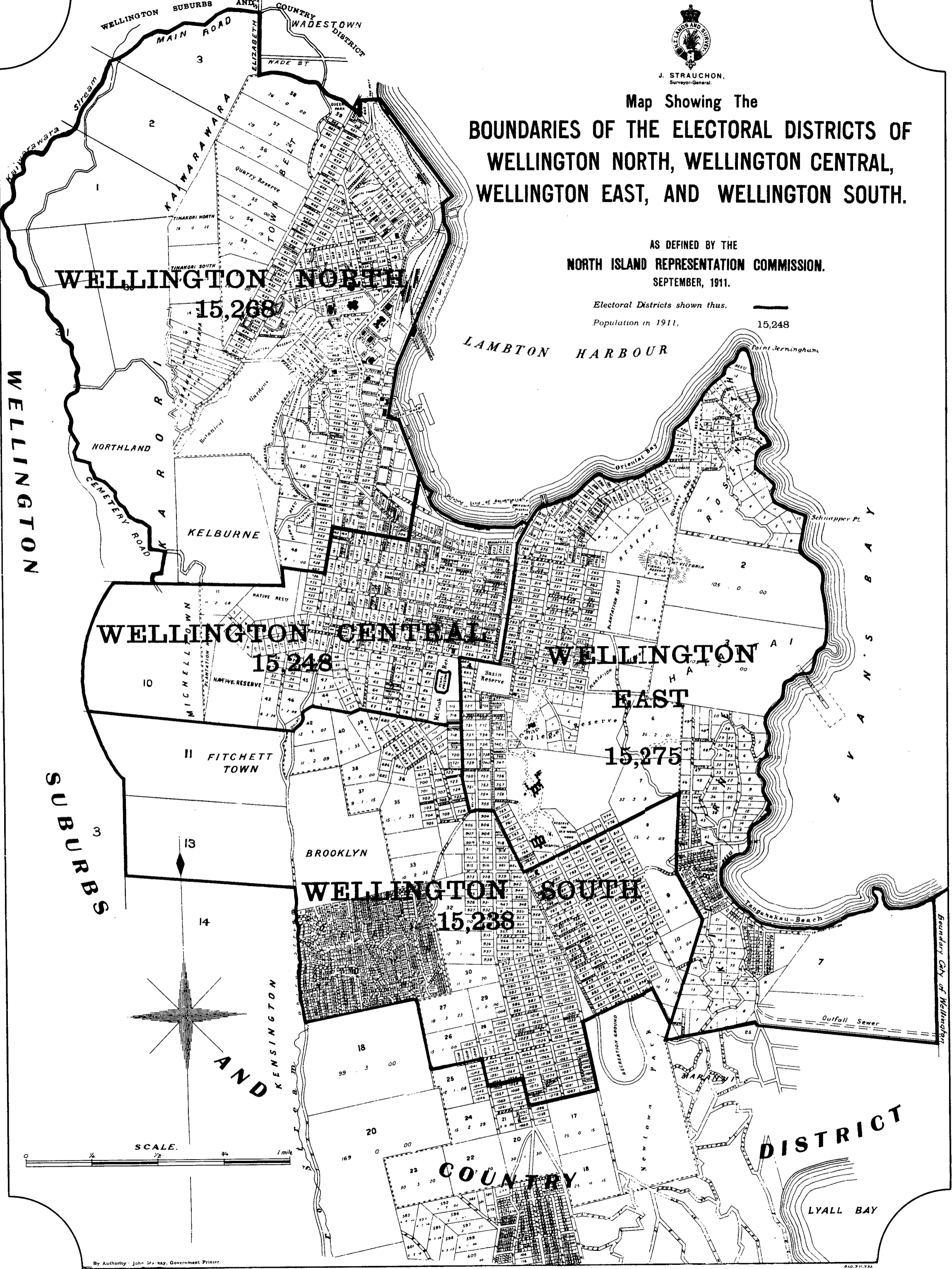


J. STRAUCHON,  
Surveyor-General.

# Map Showing The BOUNDARIES OF THE ELECTORAL DISTRICTS OF WELLINGTON NORTH, WELLINGTON CENTRAL, WELLINGTON EAST, AND WELLINGTON SOUTH.

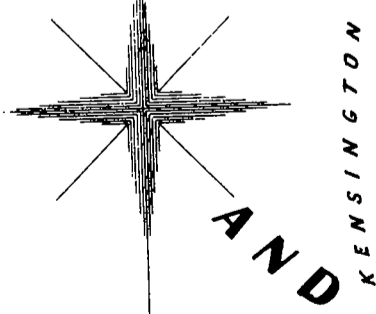
AS DEFINED BY THE  
NORTH ISLAND REPRESENTATION COMMISSION.  
SEPTEMBER, 1911.

Electoral Districts shown thus.   
Population in 1911. 15,248



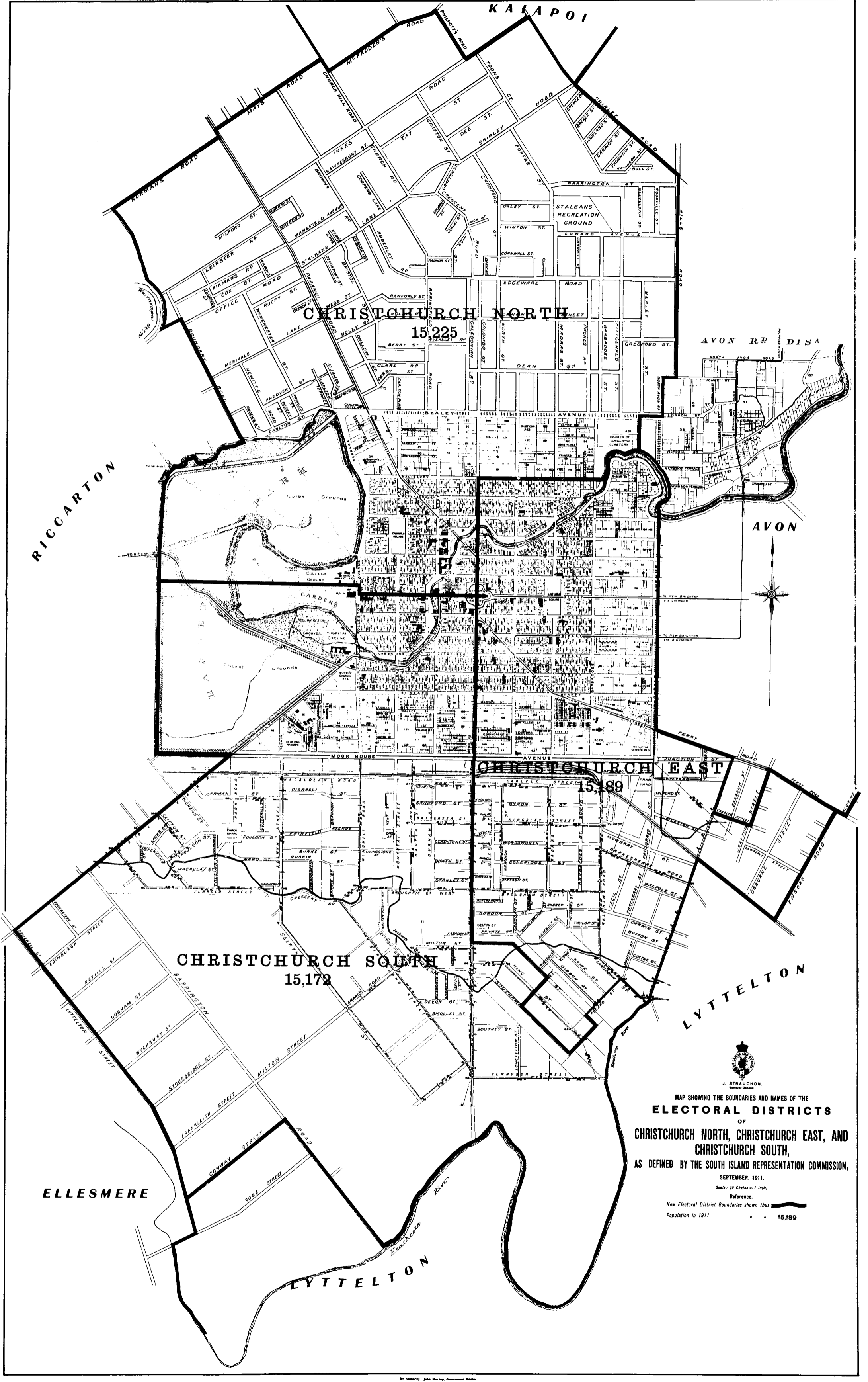
WELLINGTON

SUBURBS



SCALE. 0 1/4 1/2 3/4 1 mile





**CHRISTCHURCH NORTH**  
15,225


**CHRISTCHURCH EAST**  
15,89

**CHRISTCHURCH SOUTH**  
15,172

J. STRAUCHON.  
Surveyor-General.

MAP SHOWING THE BOUNDARIES AND NAMES OF THE  
**ELECTORAL DISTRICTS**  
OF  
**CHRISTCHURCH NORTH, CHRISTCHURCH EAST, AND  
CHRISTCHURCH SOUTH,**  
AS DEFINED BY THE SOUTH ISLAND REPRESENTATION COMMISSION,  
SEPTEMBER, 1911.

Scale: 10 Chains = 1 Inch.  
Reference.

New Electoral District Boundaries shown thus   
Population in 1911      •      15,189





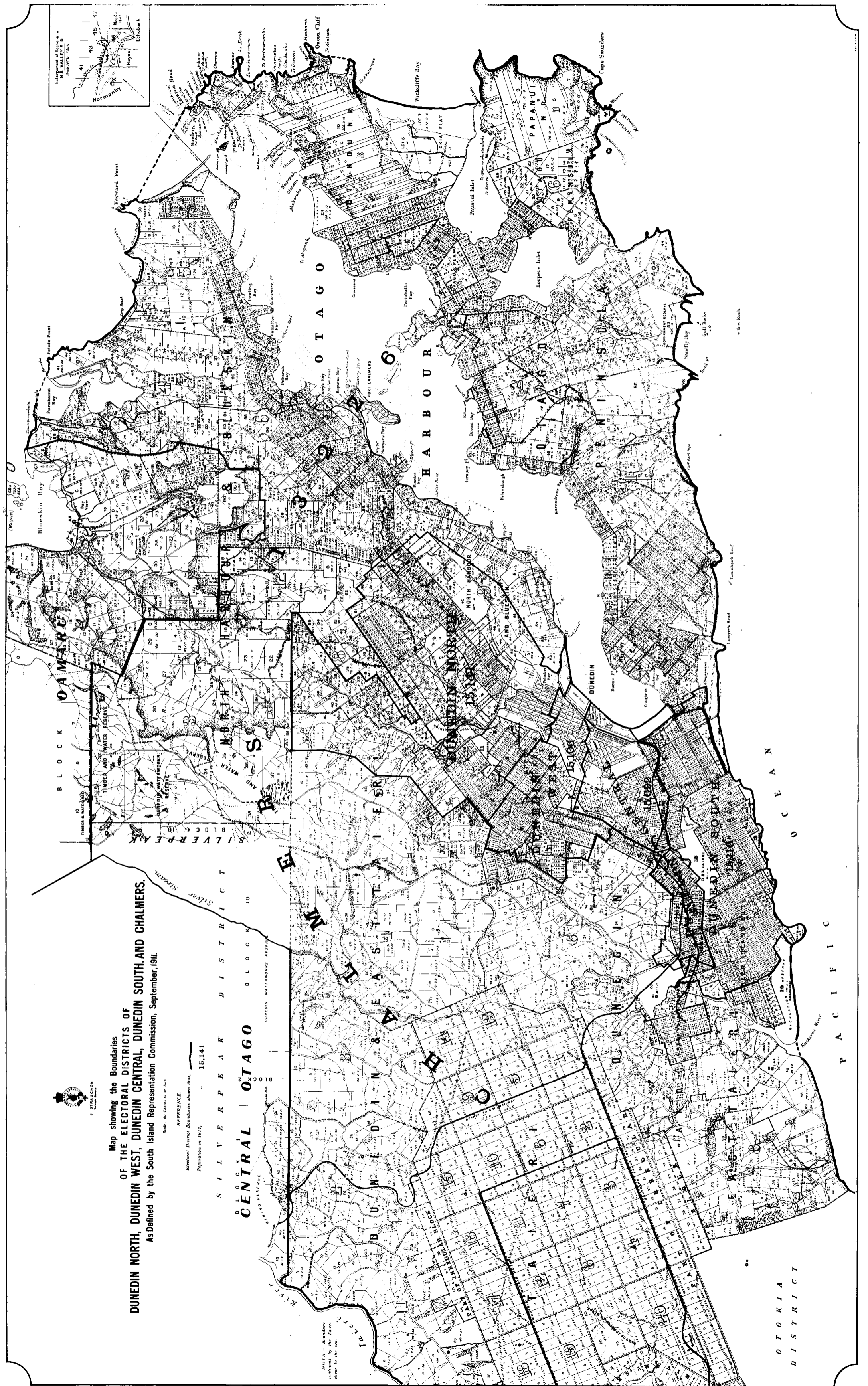


**Map showing the Boundaries of the Electoral Districts of Dunedin North, Dunedin West, Dunedin Central, Dunedin South, and Chalmers.**  
As Defined by the South Island Representation Commission, September, 1911.

Scale: 40 Chains to an Inch.  
REFERENCE:  
Electoral District Boundaries shown thus: ————  
Population in 1911: 15,141

**SILVERPEAK DISTRICT**  
**CENTRAL OTAGO**

NOTE: - Boundary continued by the Tunnels above to the sea.



**OTOKIA DISTRICT**

**PACIFIC OCEAN**

**DAMARU**

**OTAGO**

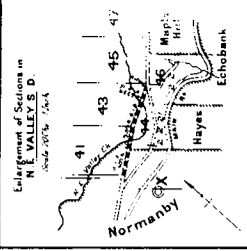
**HARBOUR**

**DUNEDIN NORTH**

**DUNEDIN**

**DUNEDIN SOUTH**

**PACIFIC OCEAN**



Low Bank

Timber Reserve

Water Reserve

Water Reserve

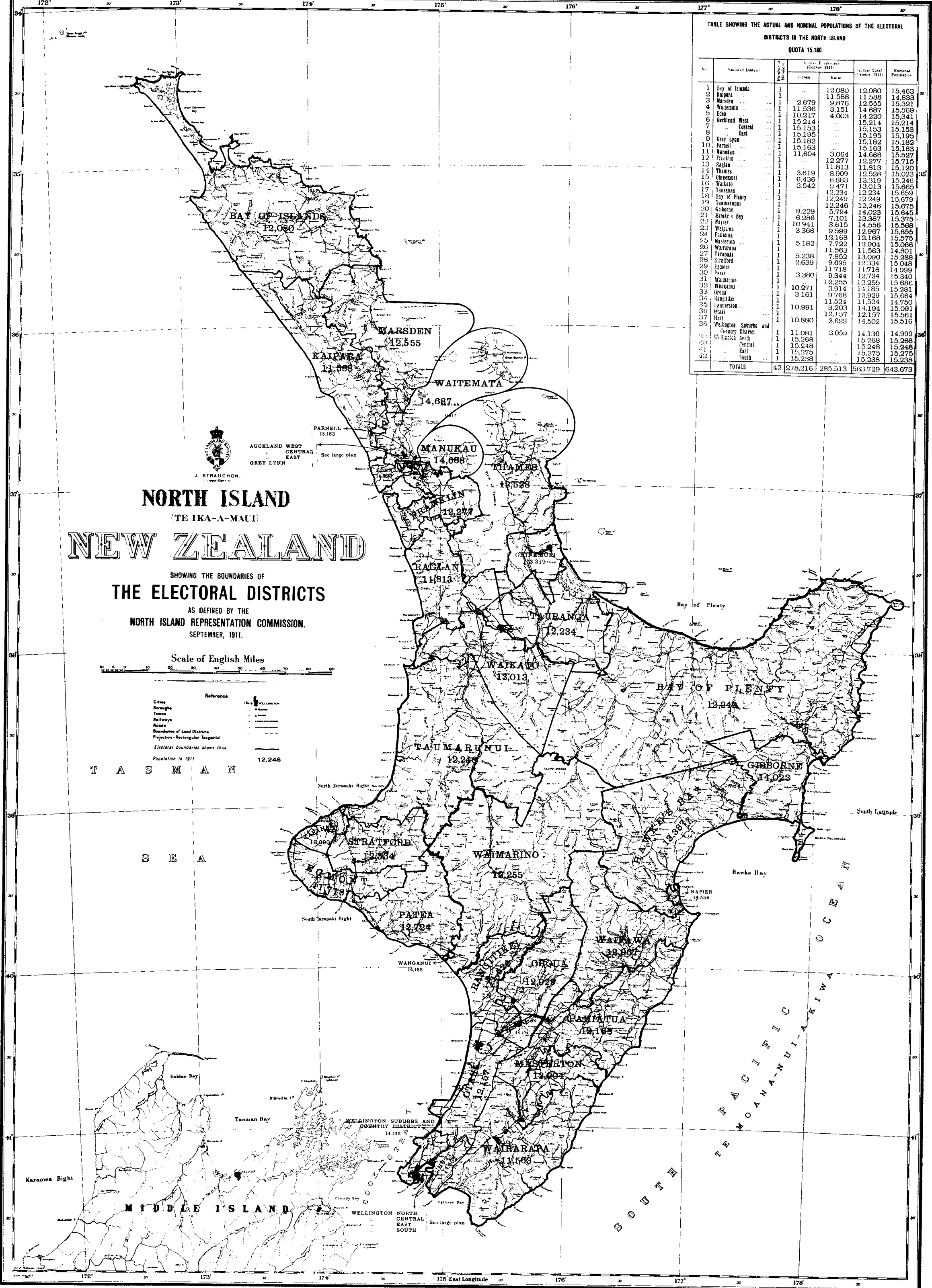
Water Reserve






TABLE SHOWING THE ACTUAL AND NOMINAL POPULATIONS OF THE ELECTORAL DISTRICTS IN THE NORTH ISLAND  
QUOTA 15,180.

No.	Name of District	Members	Actual Population (Census 1911)		Nominal Population		
			Urban	Rural			
1	Bay of Islands	1	...	12,080	15,463		
2	Kaipara	1	11,568	11,568	14,833		
3	Wairarapa	1	11,536	3,151	15,321		
4	Waitemata	1	10,217	4,003	15,369		
5	Eden	1	15,214	...	15,341		
6	Auckland West	1	15,153	...	15,214		
7	Central	1	15,195	...	15,153		
8	East	1	15,182	...	15,195		
9	Grey Lynn	1	15,163	...	15,182		
10	Paritutu	1	11,604	3,064	15,163		
11	Manukau	1	12,277	14,668	15,527		
12	Ponkio	1	11,813	12,277	15,120		
13	Raglan	1	6,436	8,909	15,715		
14	Thames	1	6,436	6,883	15,023		
15	Ohiowere	1	3,542	9,471	15,246		
16	Waikato	1	12,234	12,234	15,665		
17	Tairāroa	1	12,249	12,249	15,659		
18	Bay of Plenty	1	12,246	12,246	15,679		
19	Tairāroa	1	8,229	5,794	15,075		
20	Gisborne	1	6,286	7,101	15,645		
21	Hawke's Bay	1	10,941	3,615	15,375		
22	Mayer	1	3,368	9,599	15,368		
23	Waipawa	1	12,168	12,168	16,555		
24	Paritutu	1	5,182	7,722	15,575		
25	Waikato	1	5,238	7,852	15,066		
26	Waikato	1	2,639	9,695	14,301		
27	Waikato	1	11,718	11,718	13,090		
28	Stratford	1	3,360	9,344	15,048		
29	Edmont	1	12,255	12,255	14,999		
30	Parua	1	10,271	3,914	15,340		
31	Waikato	1	3,161	9,768	15,686		
32	Waikato	1	10,271	3,914	15,281		
33	Oroua	1	3,161	9,768	15,664		
34	Waikato	1	11,524	11,524	14,750		
35	Waikato	1	10,991	3,203	14,194		
36	Waikato	1	12,157	12,157	15,091		
37	Utahi	1	10,880	3,622	15,561		
38	Haiti	1	10,880	3,622	15,516		
39	Wellington Suburbs and Country District	1	11,081	3,055	14,136		
40	North	1	15,268	15,268	14,992		
41	Central	1	15,248	15,248	15,268		
42	East	1	15,275	15,275	15,248		
43	South	1	15,238	15,238	15,275		
TOTALS			42	278,216	285,513	563,729	643,673



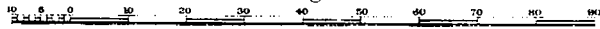


  
 J. STRAUCHON,  
 Surveyor-General.  
**SOUTH ISLAND**  
 (TE WAI-PONAMU)  
**NEW ZEALAND**

SHOWING THE BOUNDARIES OF  
**THE ELECTORAL DISTRICTS**

AS DEFINED BY THE  
 SOUTH ISLAND REPRESENTATION COMMISSION.  
 SEPTEMBER, 1911.

Scale of English Miles



Reference  
 Cities  
 Boroughs  
 Towns and villages  
 Railways and stations  
 Roads  
 Boundaries of Land Districts  
 Projection - Rectangular Spheroidal  
 Electoral boundaries shown thus  
 Population in 1911

12,166

T A S M A N S E A

South Latitude

**TABLE SHOWING THE ACTUAL AND NOMINAL POPULATIONS OF THE ELECTORAL DISTRICTS IN THE SOUTH ISLAND (INCLUDING STEWART ISLAND).**  
 QUOTA 15,180.

No.	Name of District.	Number of Members	Actual Population (Census, 1911).		Actual Total (Census, 1911).	Nominal Population.
			Urban.	Rural.		
1	Nelson	1	8,094	5,193	13,287	14,741
2	Motueka	1	11,503	11,503	11,503	14,724
3	Buller	1	4,995	7,623	12,618	14,752
4	Grey	1	5,567	7,091	12,658	14,644
5	Westland	1	2,300	9,866	12,166	14,929
6	Wairarapa	1	3,771	9,155	12,926	15,489
7	Huronui	1	11,441	11,441	11,441	14,645
8	Canterbury	1	10,553	11,927	11,927	14,882
9	Avon	1	1,374	10,553	11,927	14,882
10	Christchurch North	1	15,050	105	15,155	15,184
11	Christchurch South	1	15,225	105	15,225	15,225
12	Christchurch East	1	15,172	105	15,172	15,172
13	Riccarton	1	15,189	105	15,189	15,189
14	Blissmore	1	10,184	3,942	14,126	15,230
15	Lytelton	1	1,036	10,786	11,822	14,842
16	Selwyn	1	11,002	3,187	14,189	15,081
17	Asheburton	1	11,474	11,474	11,474	14,687
18	Timaru	1	2,671	9,354	12,025	14,644
19	Temuka	1	11,575	11,575	11,575	14,816
20	Wairarapa	1	11,314	2,964	14,278	15,133
21	Oamaru	1	5,152	11,573	13,925	14,814
22	Otago Central	1	8,240	12,137	13,397	15,699
23	Chalmers	1	5,914	7,312	13,226	15,536
24	Dunedin North	1	15,141	15,141	15,141	15,141
25	Dunedin West	1	15,106	15,106	15,106	15,106
26	Dunedin Central	1	15,092	15,092	15,092	15,092
27	Dunedin South	1	15,110	15,110	15,110	15,110
28	Brace	1	11,433	11,433	11,433	14,634
29	Clutha	1	11,712	11,712	11,712	14,991
30	Wakatipu	1	11,647	11,647	11,647	14,908
31	Manawatu	1	3,258	9,046	12,304	14,837
32	Awarua	1	11,715	11,715	11,715	14,995
33	Invercargill	1	12,782	1,863	14,645	15,167
34	Wallace	1	11,468	11,468	11,468	14,679
<b>TOTALS</b>			<b>34</b>	<b>210,499</b>	<b>233,978</b>	<b>444,477</b>
					<b>509,991</b>	

