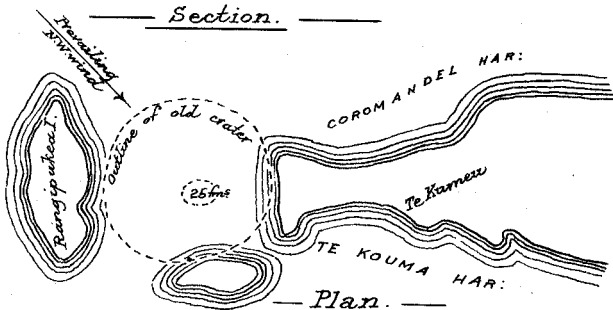


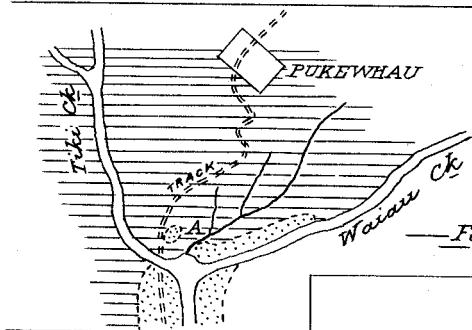
Section.

- a. Coarse agglomerate.
- b. Fine-grained tufts.
- c. Lavas.
- d. Coarse trachytic agglomerate.




Plan.

Fig 8. Entrance to Coromandel Harbour.



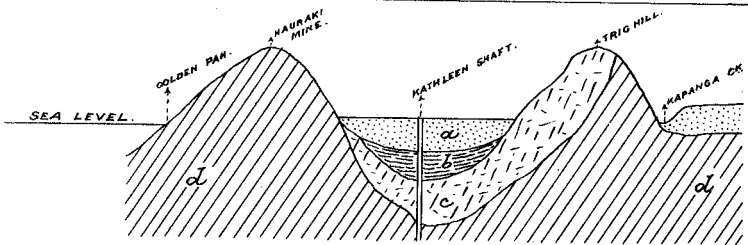
- A Position of gold.
- River terraces.
- ▨ Slates.

Fig 9. Terraces, Tiki Creek.



a. Recent alluvium. b. High-level terrace. c. Andesites.

Fig 10. Section showing high level gravels.



- a. Recent alluvium.
- b. Lacustrine deposits.
- c. Miocene tufts.
- d. Auriferous andesites.

Fig 11. Section across Kathleen Mine.

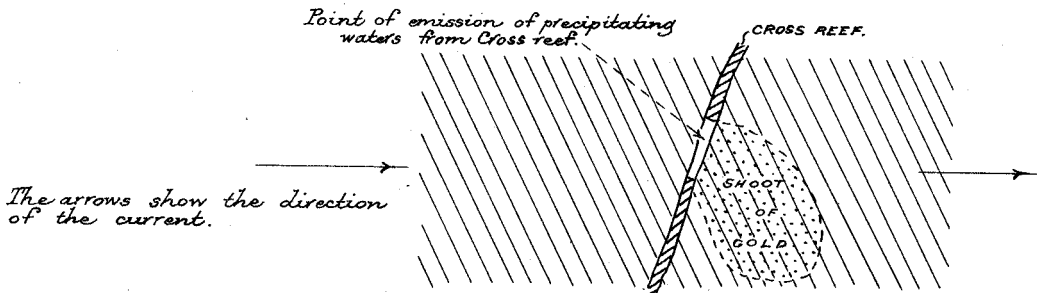


Fig 12. Section along an Auriferous Reef.

To illustrate Report on the Coromandel Goldfield.

by J. M. Madaren. B.Sc.

C.H. Pierard, lith.