


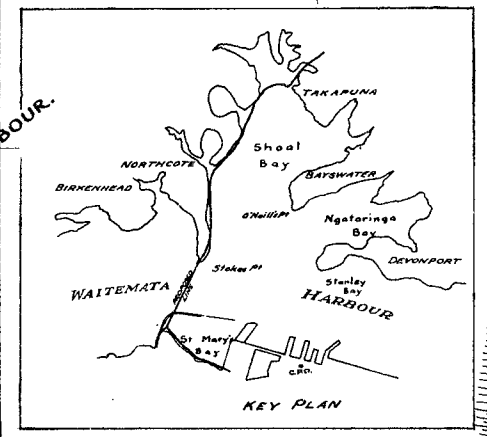
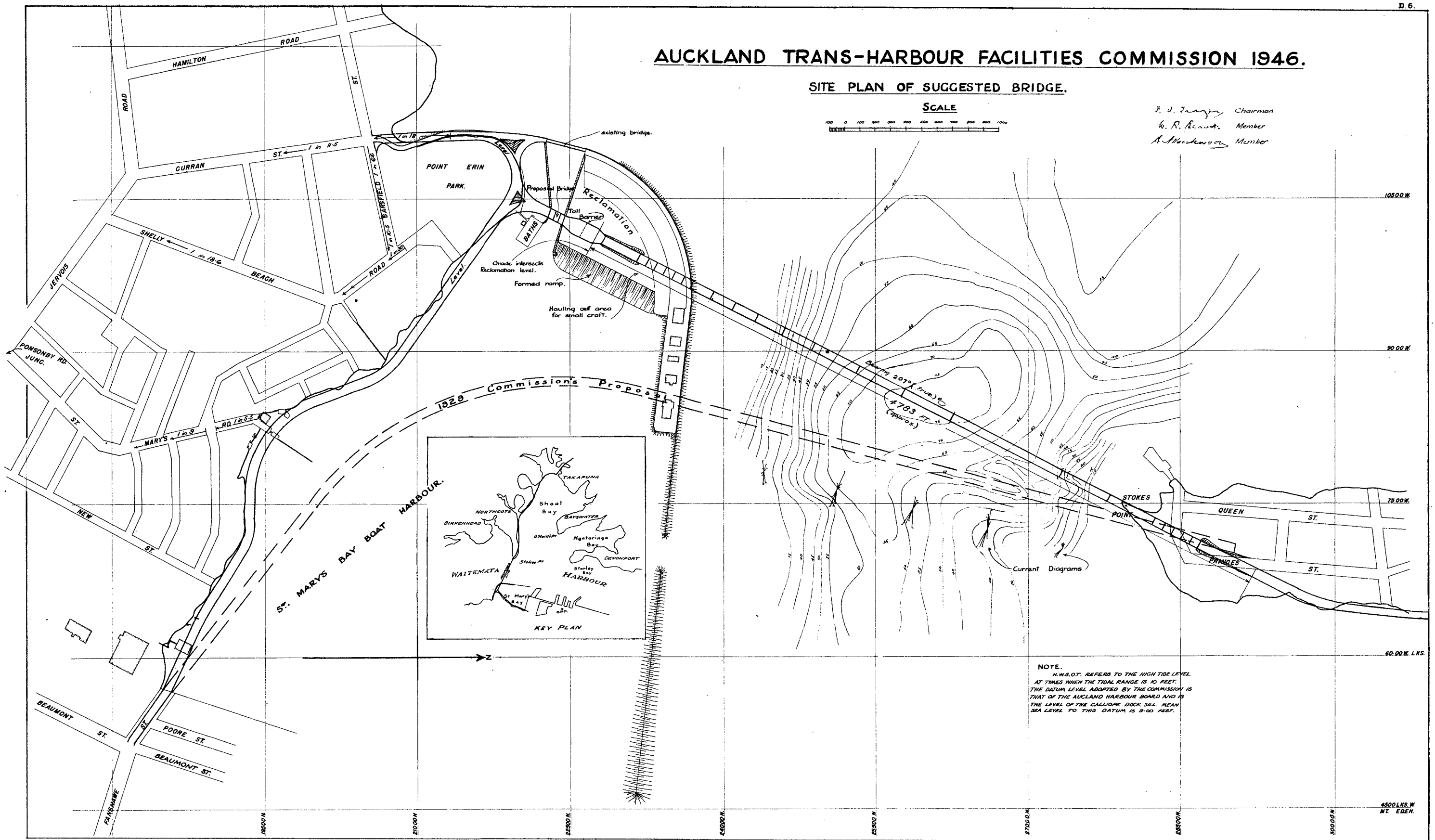
AUCKLAND TRANS-HARBOUR FACILITIES COMMISSION 1946.

SITE PLAN OF SUGGESTED BRIDGE.

SCALE



F. J. Tazewell Chairman
G. R. Bennett Member
A. Mackenzie Member



NOTE.
 H.W.S.O.T. REFERS TO THE HIGH TIDE LEVEL AT TIMES WHEN THE TIDAL RANGE IS 10 FEET. THE DATUM LEVEL ADOPTED BY THE COMMISSION IS THAT OF THE AUCKLAND HARBOUR BOARD AND IS THE LEVEL OF THE CALLAGHER DOCK SILL. MEAN SEA LEVEL TO THIS DATUM IS 9.60 FEET.

1050.0 M.
 80.00 M.
 75.00 M.
 60.00 M. L.S.
 4500 L.S. M. MT. EDEN.