
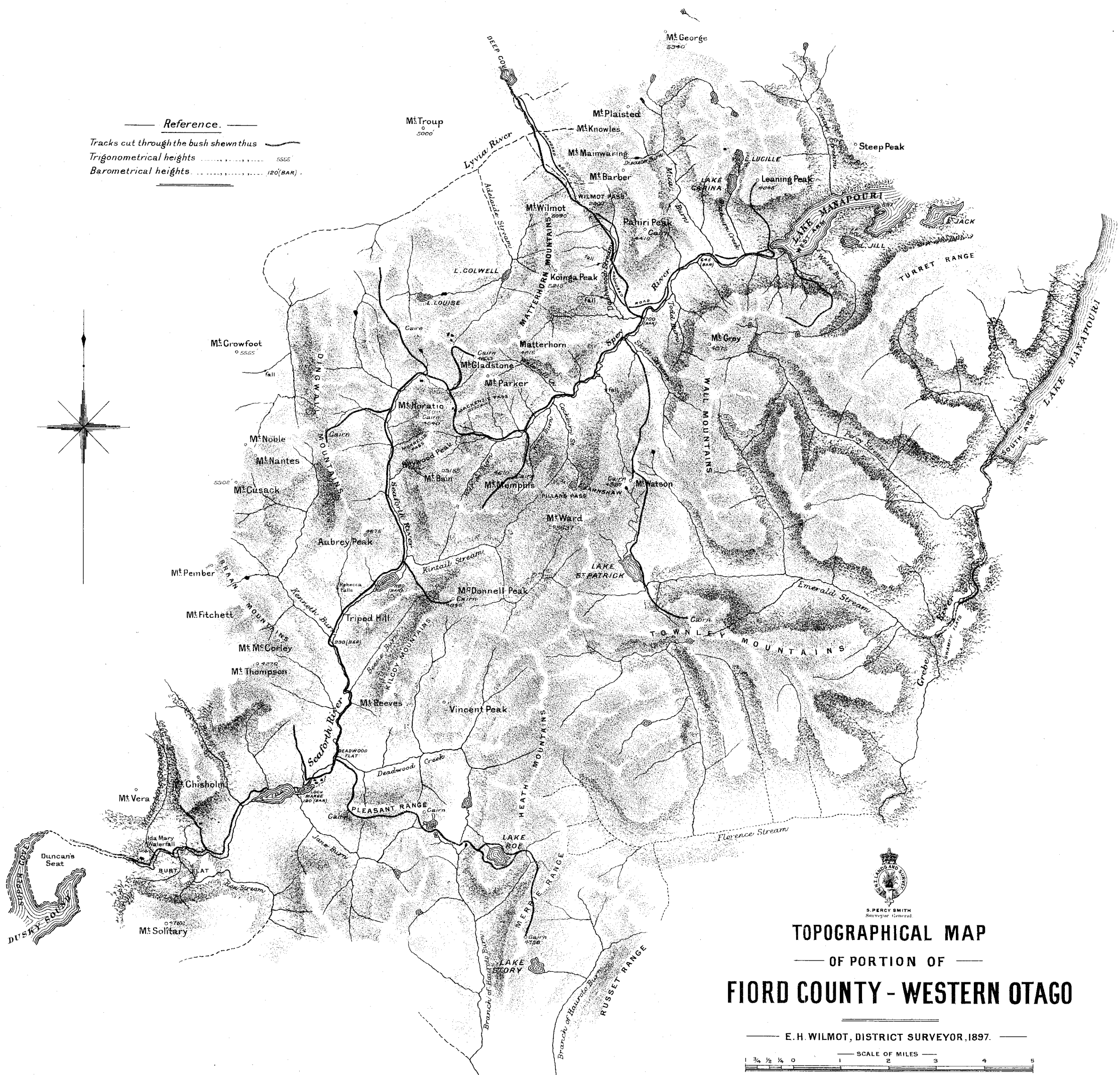
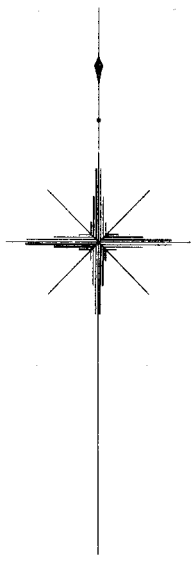



Reference.

Tracks cut through the bush shewn thus 

Trigonometrical heights 5555'

Barometrical heights 120(BAR)




 S. PERCY SMITH
 Surveyor General

TOPOGRAPHICAL MAP
 OF PORTION OF
FIORD COUNTY - WESTERN OTAGO

E. H. WILMOT, DISTRICT SURVEYOR, 1897.

SCALE OF MILES
 1 3/4 1/2 1/4 0 1 2 3 4 5

Drawn by H. McCordell, July, 1897.

Photolithographed at the Head Office, Department of Lands and Survey, Wellington, N.Z.

F. W. Flanagan Chief Draughtsman

David Barron, Chief Surveyor, Invercargill.